



Council

S U P P L E M E N T A R Y A G E N D A 1

Item:

- 6.1 Approval of the publication version of the Chiltern and South Bucks Local Plan 2036

Appendix 2: Submission Policies Map (Pages 3 - 130)

Proposed changes to the adopted Policies Maps

Introduction

Enterprising Places

Connected Places

Natural Places

Protected Places

Building Places

Note: All reports will be updated orally at the meeting if appropriate and may be supplemented by additional reports at the Chairman's discretion.

If you would like this document in large print or an alternative format, please contact 01895 837236; email democraticservices@chilternandsouthbucks.gov.uk

This page is intentionally left blank

Chiltern and South Bucks Local Plan 2016-2036

Proposed Changes to the Adopted Policies Maps

April 2019



CHILTERN
District Council



SOUTH BUCKS
District Council

Stronger in partnership

Introduction

This document sets out a series of tables and maps which describe how the currently adopted Policies Maps for Chiltern District (2011), and South Bucks District (2011) would be amended by the Publication version of the Chiltern and South Bucks 2036 Local Plan, if it were adopted.

The document is split into two sections:

Section 1 comprises of two tables which set out which designations will be removed wholesale from the Policies Map.

Section 2 sets out maps of parcels of land that will benefit from new designations or where designations will be changed under the Chiltern and South Bucks 2036 Local Plan. The maps are ordered by corresponding Local Plan chapter.

Section 1: Designations to be Removed

Table 1: Schedule of designations to be removed wholesale from the adopted Chiltern Policies Map.

| Designation | Relevant adopted Development Plan Policy | Reason for Removal |
|--|---|--|
| Extent of River Flood Zones | Core Strategy: CS4 | Flood Zones are designated by the Environment Agency and may be subject to change over the plan period. |
| Critical Drainage Area | Core Strategy: CS4 | Critical Drainage Areas and areas of surface water flooding are designated by the Environment Agency. |
| Strategic Housing Allocation | Core Strategy: CS6 | These developments are now complete. |
| Major Developed Site Within the Green Belt for Housing | Core Strategy: CS7 | One of these developments is complete, the other is not an allocation in the Local Plan |
| Major Developed Site Within the Green Belt | Core Strategy: CS13, CS17 | One of these sites is a site allocation in the Local Plan, the other is a strategic employment site in the Local Plan |
| Shopping – Chesham, Amersham on the Hill and Chalfont St Peter | Core Strategy: CS18 | This policy approach will be replaced by Local Plan policy SP EP1. |
| Protection from Flooding, River Chess | Local Plan: GC10 | This policy approach will be replaced by Local Plan policy DM NP7 |
| Row of Dwellings in the Green Belt | Local Plan: GB4, GB6, GB12, GB23, H7, H13, H19 | Government guidance only applies infilling policies to villages and therefore this is no longer necessary for the Local Plan policies map. |
| Green Belt Settlement | Local Plan: GB5, GB6, GB12, GB23, H7, H13, H19 | This policy approach will be replaced by Local Plan policies SP PP1 and DM PP1. |

Classification: OFFICIAL

| | | |
|--|---|---|
| Built-up Areas Excluded from the Green Belt | Local Plan: H3, H7, H13, H19, H20, E5, S13, S14, R3, CSF1, CSF2 | This designation was not a policy, but was intended to show those policies applicable in the built up areas only. This is no longer necessary for the Local Plan policies map. |
| Identified Housing Site | Local Plan: H2 | The majority of these developments have been completed. Those remaining fall within the Housing and Economic Land Availability Assessment (HELAA) and therefore are not site allocations within the Local Plan. |
| Established Residential Area of Special Character | Local Plan: H4 | These are no longer being designated or used in the Local Plan for the purposes of considering planning applications. This policy approach will be replaced by policies in the Designing Places chapter |
| Areas for Business, Industrial & Storage or Distribution Development | Local Plan: E2 | This policy approach will be replaced by Local Plan policies SP EP4 and DM EP3 |
| Areas for Business & Storage or Distribution Development | Local Plan: E3 | This policy approach will be replaced by Local Plan policies SP EP4 and DM EP3 |
| Shopping – District and Local Shopping Centres | Local Plan: S1, S4, S7, S9 | This policy approach will be replaced by Local Plan policies SP EP1, SP EP3 and DM EP1 |
| Shopping – Principal Shopping Frontage | Local Plan: S5AH, S5CH, S5CSP | This policy approach will be replaced by Local Plan policy DM EP1 |
| Shopping – Chesham, Amersham on the Hill and Chalfont St Peter | Local Plan: S2, S5AH, S5CH, S5CSP | This policy approach will be replaced by Local Plan policies SP EP1, SP EP3 and DM EP1 |
| Shopping – The Local Centres | Local Plan: S3 | This policy approach will be replaced by Local Plan policies SP EP1 and DM EP1 |
| Shopping – Amersham Old Town and Chalfont St Giles | Local Plan: S10 | This policy approach will be replaced by Local Plan policies SP EP1 and DM EP1 |

Classification: OFFICIAL

Classification: OFFICIAL

| | | |
|---|--------------------------------|--|
| Shopping – Great Missenden | Local Plan: S10A | This policy approach will be replaced by Local Plan policies SP EP1 and DM EP1 |
| Shopping – Rear Servicing in Chesham and Amersham on the Hill | Local Plan: S12 | There is no policy requirement relating to rear servicing in the Local Plan and therefore this designation will no longer be shown on the policies map |
| Extension of Car Park at Amersham on the Hill | Local Plan: TR6 | This development has been completed |
| Future use of land north west of Water Meadow Car Park | Local Plan: TR9 | This does not form part of the Local Plan and therefore will not be represented on the policies map. |
| Public Amenity Open Space and Common Land | Local Plan: R7, R8, CS28, CS32 | This policy approach will be replaced by Local Plan policies DM HP1 and DM HP2 |
| Other Amenity Open Space | Local Plan: R10 | These will no longer be identified on the policies map as they are not publically accessible spaces. |
| Restoration to Recreational Use | Local Plan: R11 | Policy no longer needed |
| Proposed Local Nature Reserve Weirhouse Mill | Local Plan: NC1, NC3 | There is no proposal for a Local Nature Reserve at Weirhouse Mill in the Local Plan. |

Table 2: Schedule of designations to be removed wholesale from the adopted South Bucks Policies Map.

| Designation | Relevant adopted Development Plan Policy | Reason for Removal |
|-----------------------|---|---|
| Green Belt Settlement | Local Plan: GB3, GB5 GB13, | This policy approach will be replaced by Local Plan policies SP PP1 and DM PP1. |
| Housing Allocation | Local Plan: H2 | The majority of these developments have been completed. Those remaining either fall within the Housing and Economic Land Availability Assessment (HELAA) or have not been nominated for development and therefore are not site allocations within the Local Plan. |

Classification: OFFICIAL

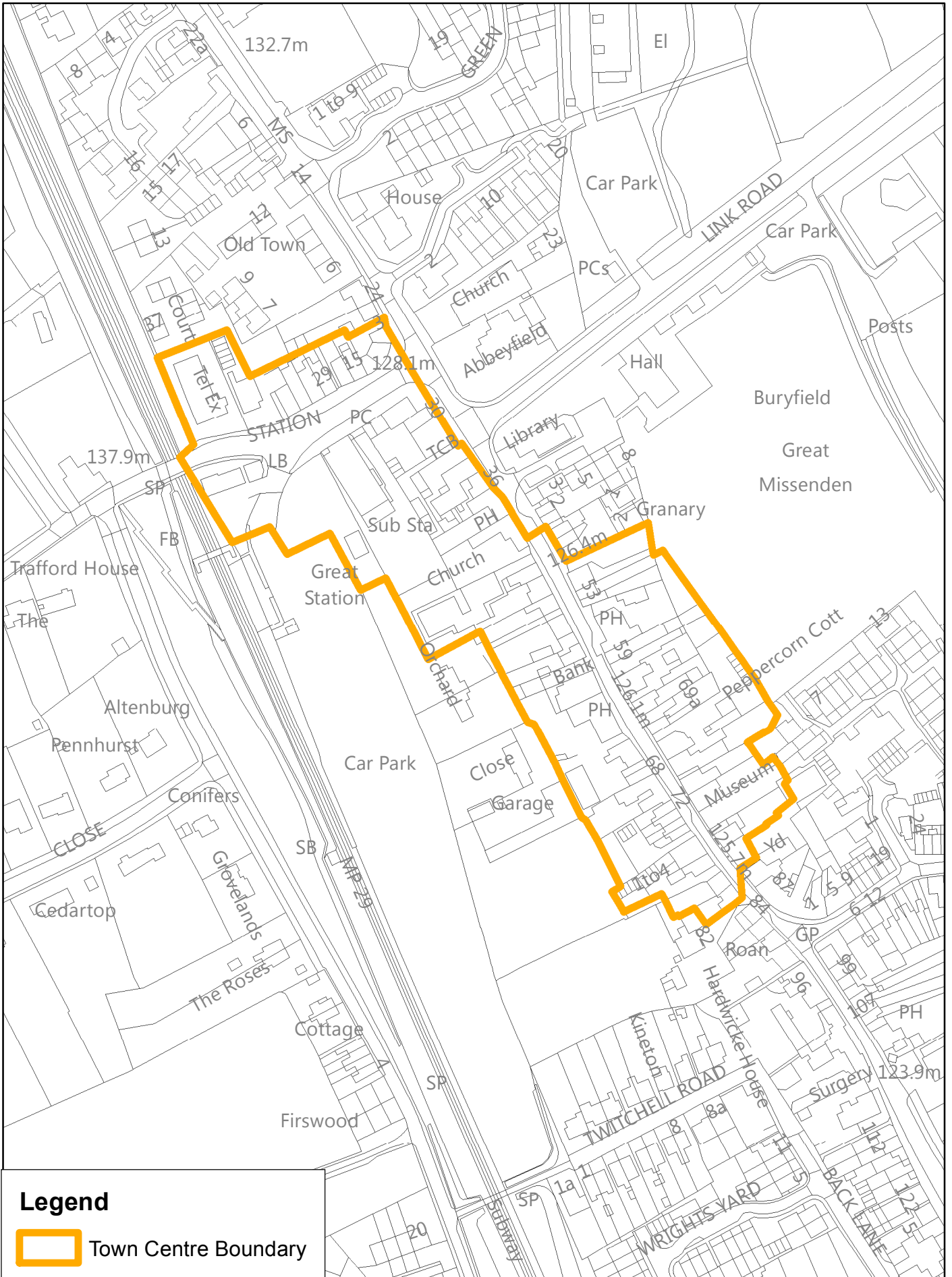
Classification: OFFICIAL

| | | |
|---|---------------------------------|---|
| Residential Area of Exceptional Character | Local Plan: H10 | These are no longer being designated or used in the Local Plan for the purposes of considering planning applications. This policy approach will be replaced by policies in the Designing Places chapter |
| District and Local Shopping Centres | Local Plan: S1, S2 | This policy approach will be replaced by Local Plan policies SP EP1, SP EP3 and DM EP1 |
| Pinewood Studios | Local Plan: E2 | This policy approach will be replaced by Local Plan policy DM EP4 |
| West Drayton to Poyle Railway Line | Local Plan: TR12 | There is no policy requirement relating to the West Drayton to Poyle Railway Line in the Local Plan |
| River Thames Setting | Local Plan: L4 | This policy approach will be replaced by Local Plan policy DM NP6 |
| Opportunity Site | Core Strategy: CP14, CP15, CP16 | This policy approach will be replaced by Local Plan policies in the Building Places chapter |

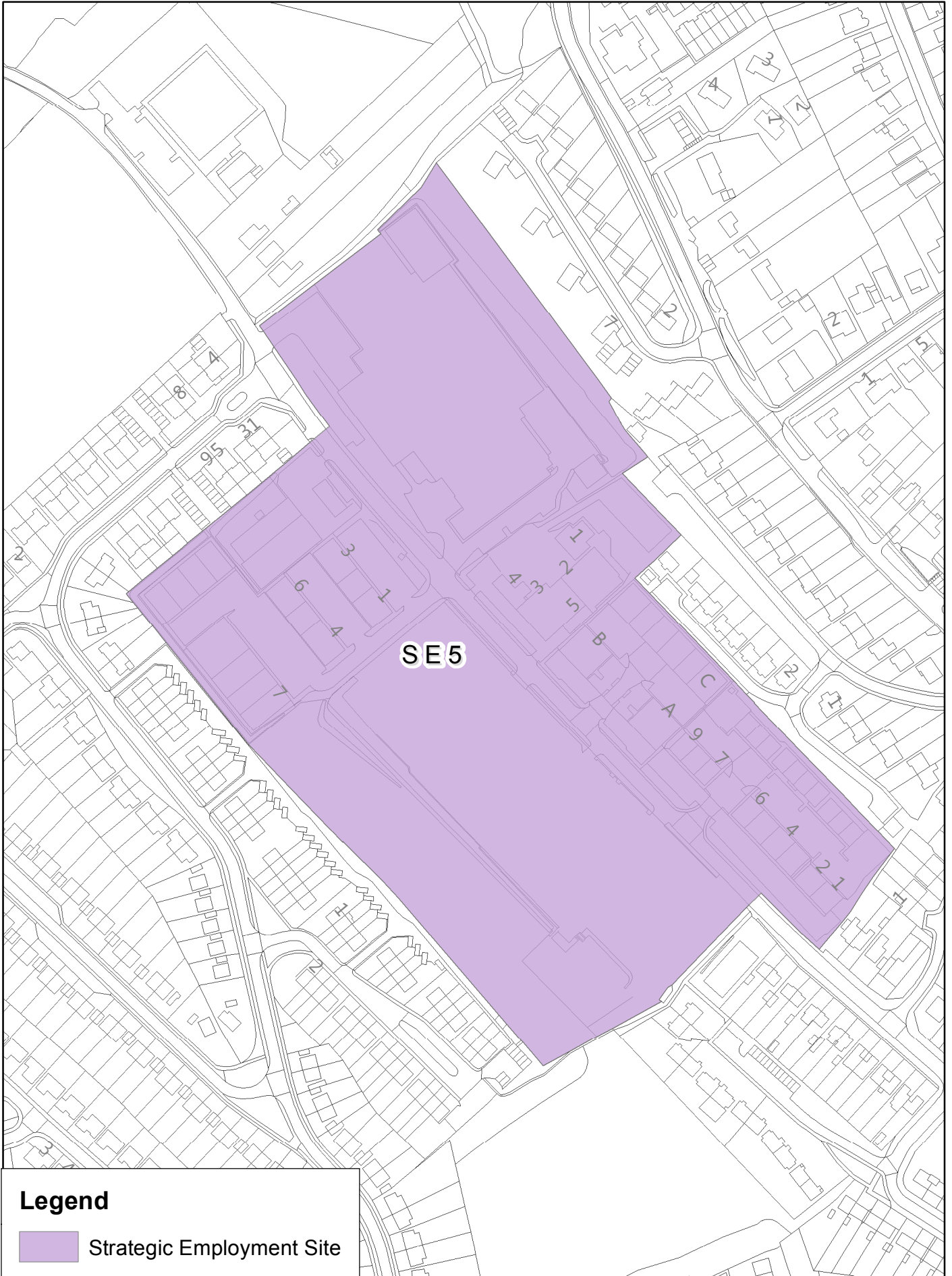
Classification: OFFICIAL

Classification: OFFICIAL

Section 2: New/Changed Designations

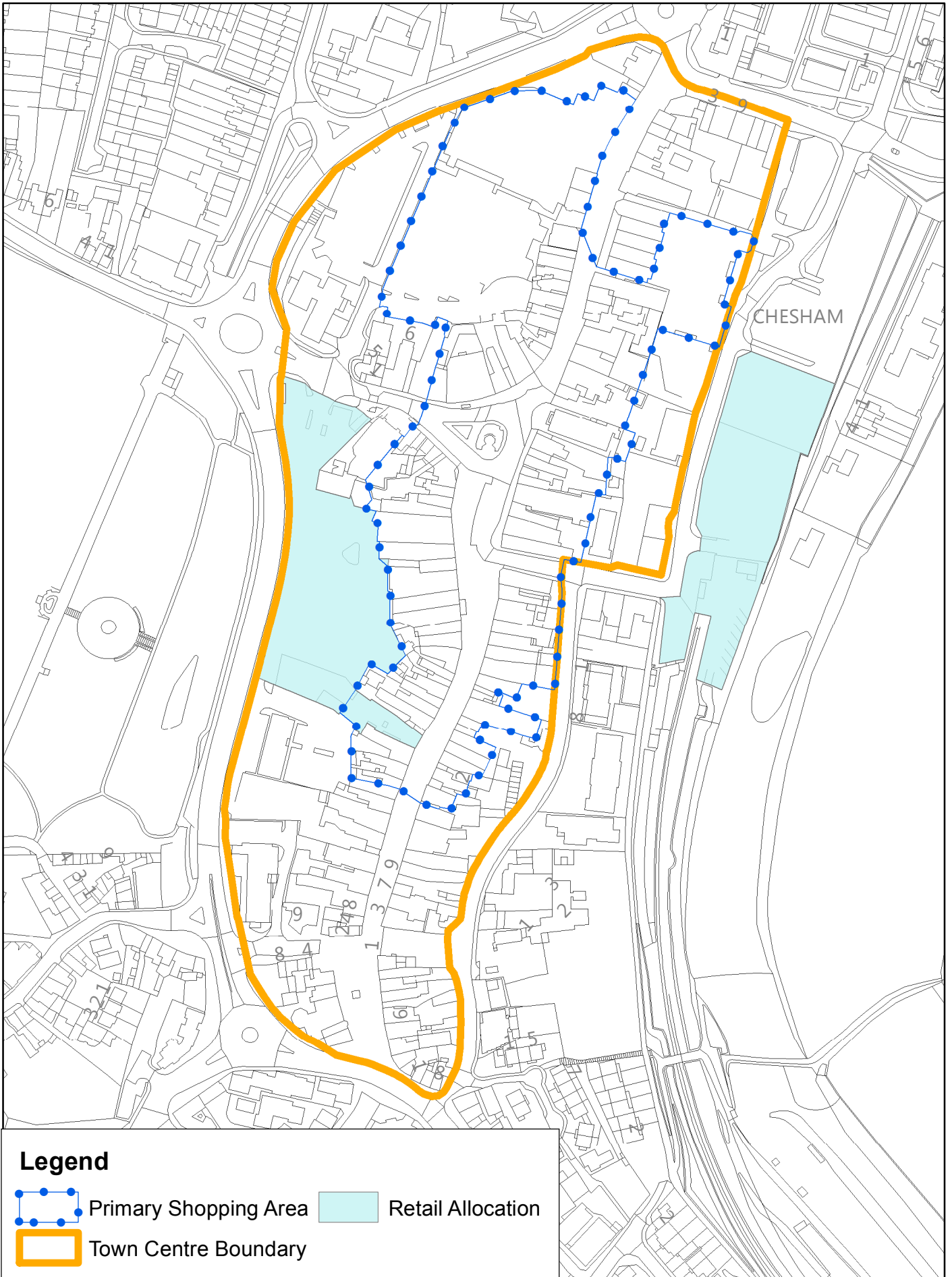


This map is reproduced from the Ordnance Survey map with the permission of the Controller of Her Majesty's Stationery Office © Crown Copyright. Unauthorised reproduction infringes Crown Copyright and may lead to prosecution and civil proceedings.
© Crown Copyright and database right 2019. Ordnance Survey 100023578.



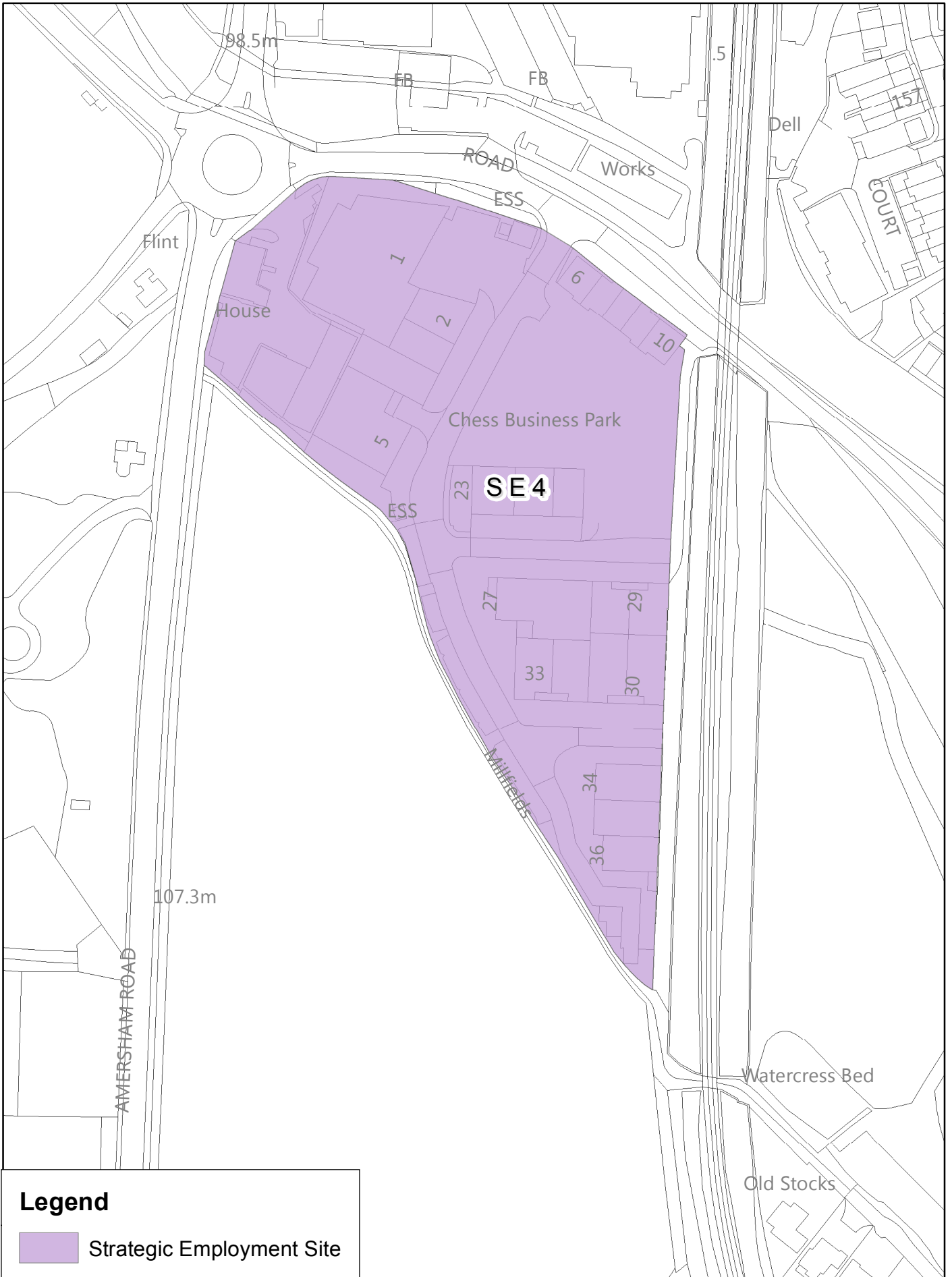
This map is reproduced from the Ordnance Survey map with the permission of the Controller of Her Majesty's Stationery Office © Crown Copyright. Unauthorised reproduction infringes Crown Copyright and may lead to prosecution and civil proceedings.

© Crown Copyright and database right 2019. Ordnance Survey 100023578.



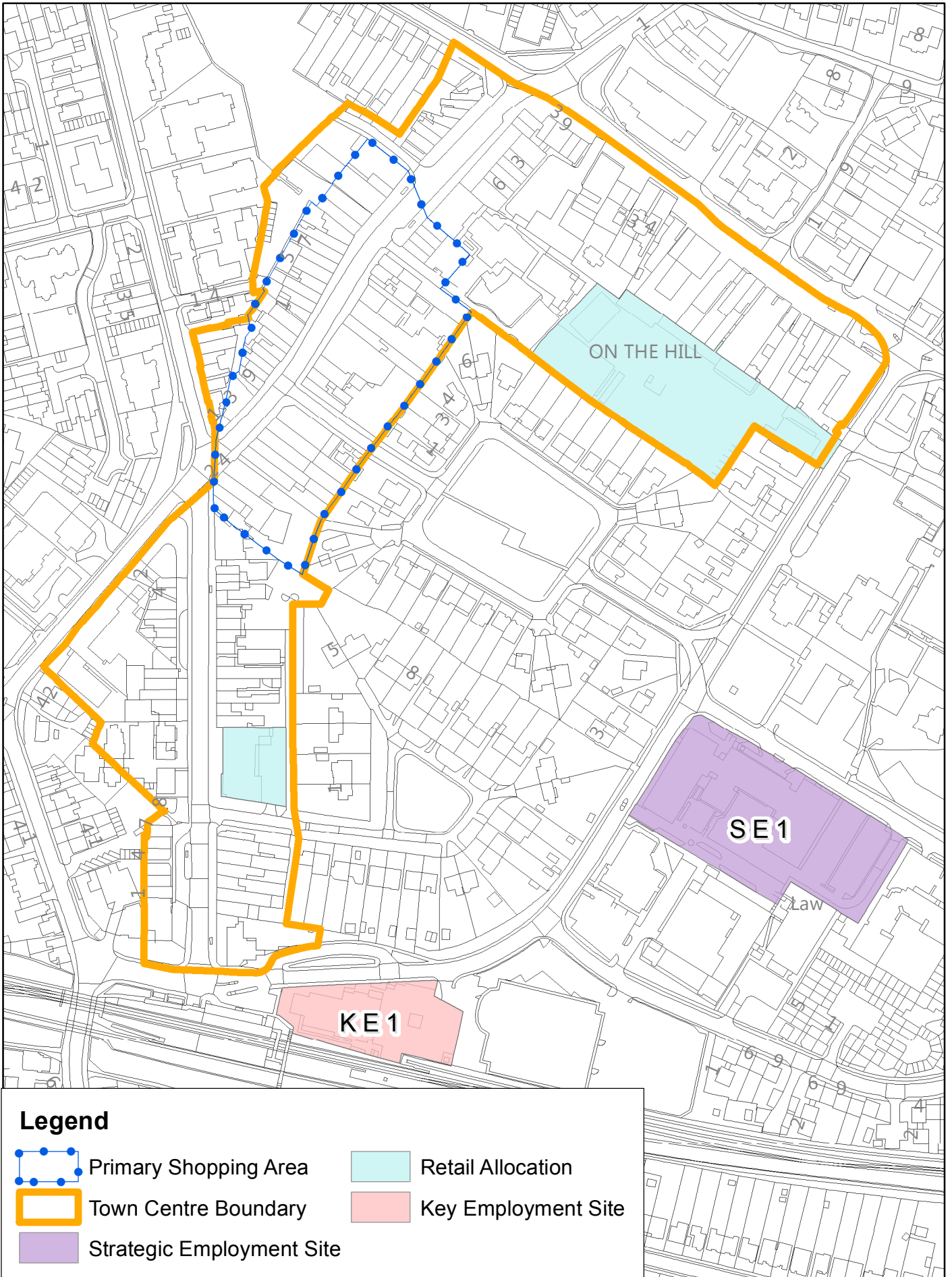
This map is reproduced from the Ordnance Survey map with the permission of the Controller of Her Majesty's Stationery Office © Crown Copyright. Unauthorised reproduction infringes Crown Copyright and may lead to prosecution and civil proceedings.

© Crown Copyright and database right 2019. Ordnance Survey 100023578.



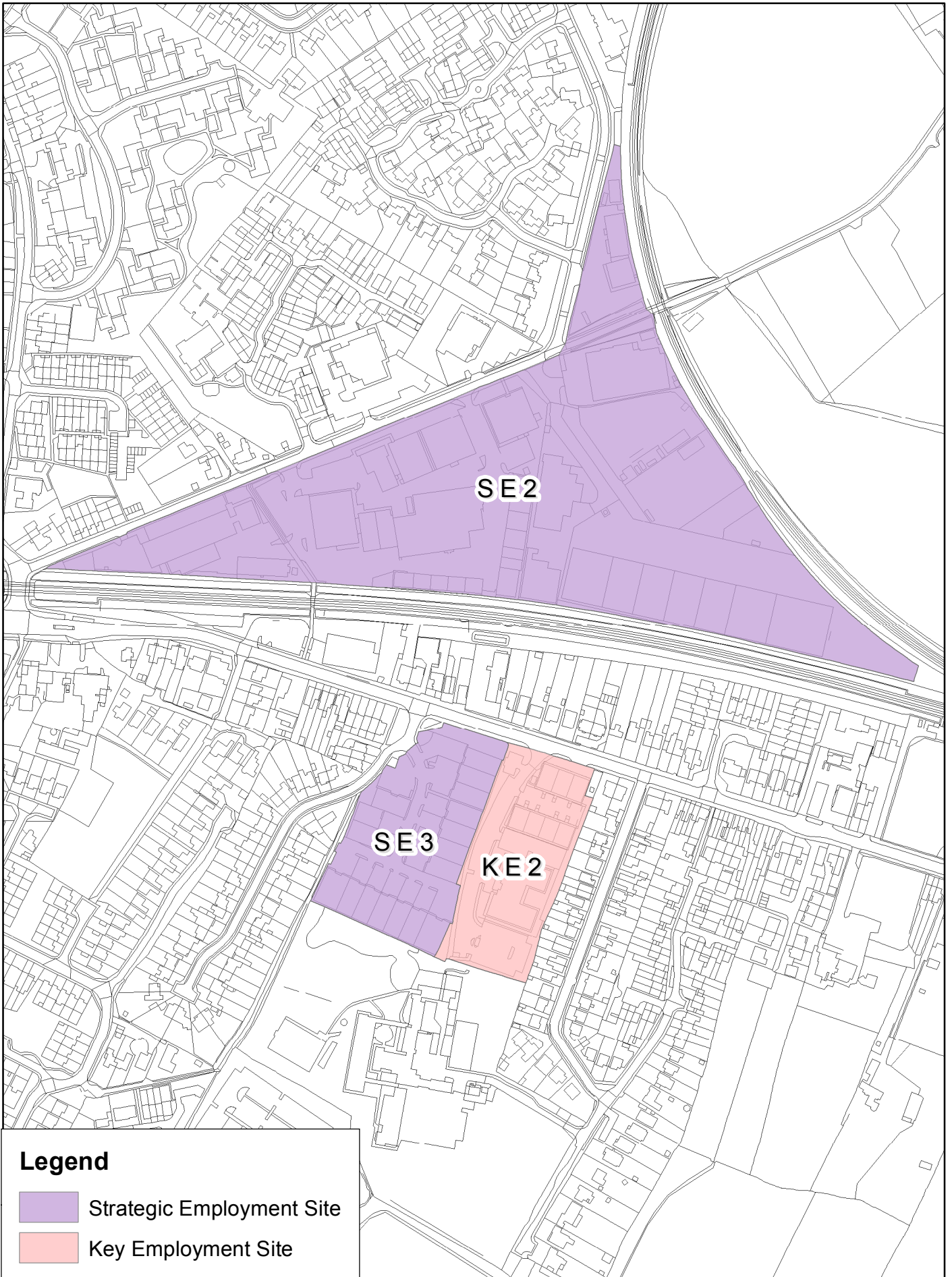
This map is reproduced from the Ordnance Survey map with the permission of the Controller of Her Majesty's Stationery Office © Crown Copyright. Unauthorised reproduction infringes Crown Copyright and may lead to prosecution and civil proceedings.

© Crown Copyright and database right 2019. Ordnance Survey 100023578.



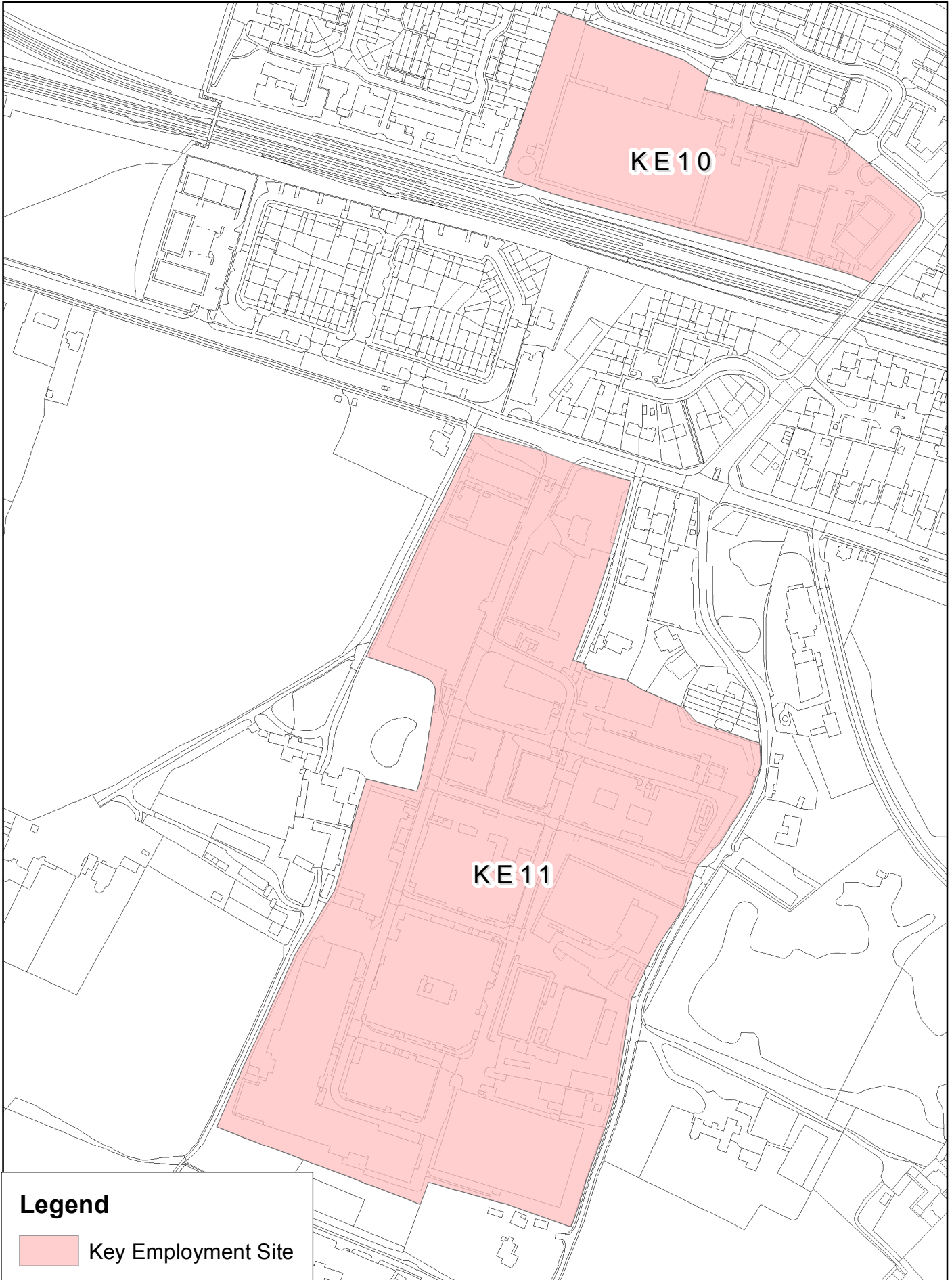
This map is reproduced from the Ordnance Survey map with the permission of the Controller of Her Majesty's Stationery Office © Crown Copyright. Unauthorised reproduction infringes Crown Copyright and may lead to prosecution and civil proceedings.

© Crown Copyright and database right 2019. Ordnance Survey 100023578.



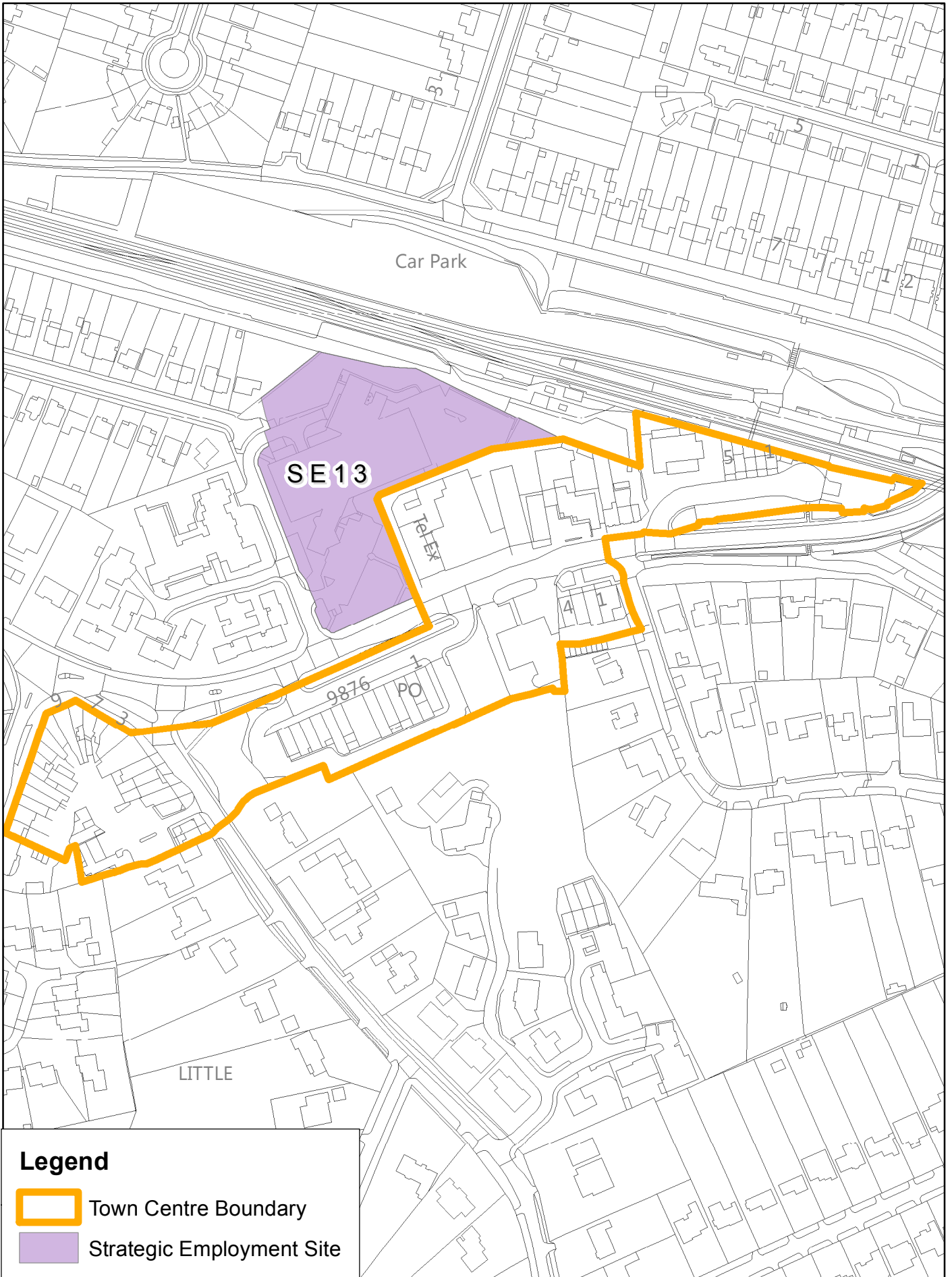
This map is reproduced from the Ordnance Survey map with the permission of the Controller of Her Majesty's Stationery Office © Crown Copyright. Unauthorised reproduction infringes Crown Copyright and may lead to prosecution and civil proceedings.

© Crown Copyright and database right 2019. Ordnance Survey 100023578.





This map is reproduced from the Ordnance Survey map with the permission of the Controller of Her Majesty's Stationery Office © Crown Copyright. Unauthorised reproduction infringes Crown Copyright and may lead to prosecution and civil proceedings.

© Crown Copyright and database right 2019. Ordnance Survey 100023578.

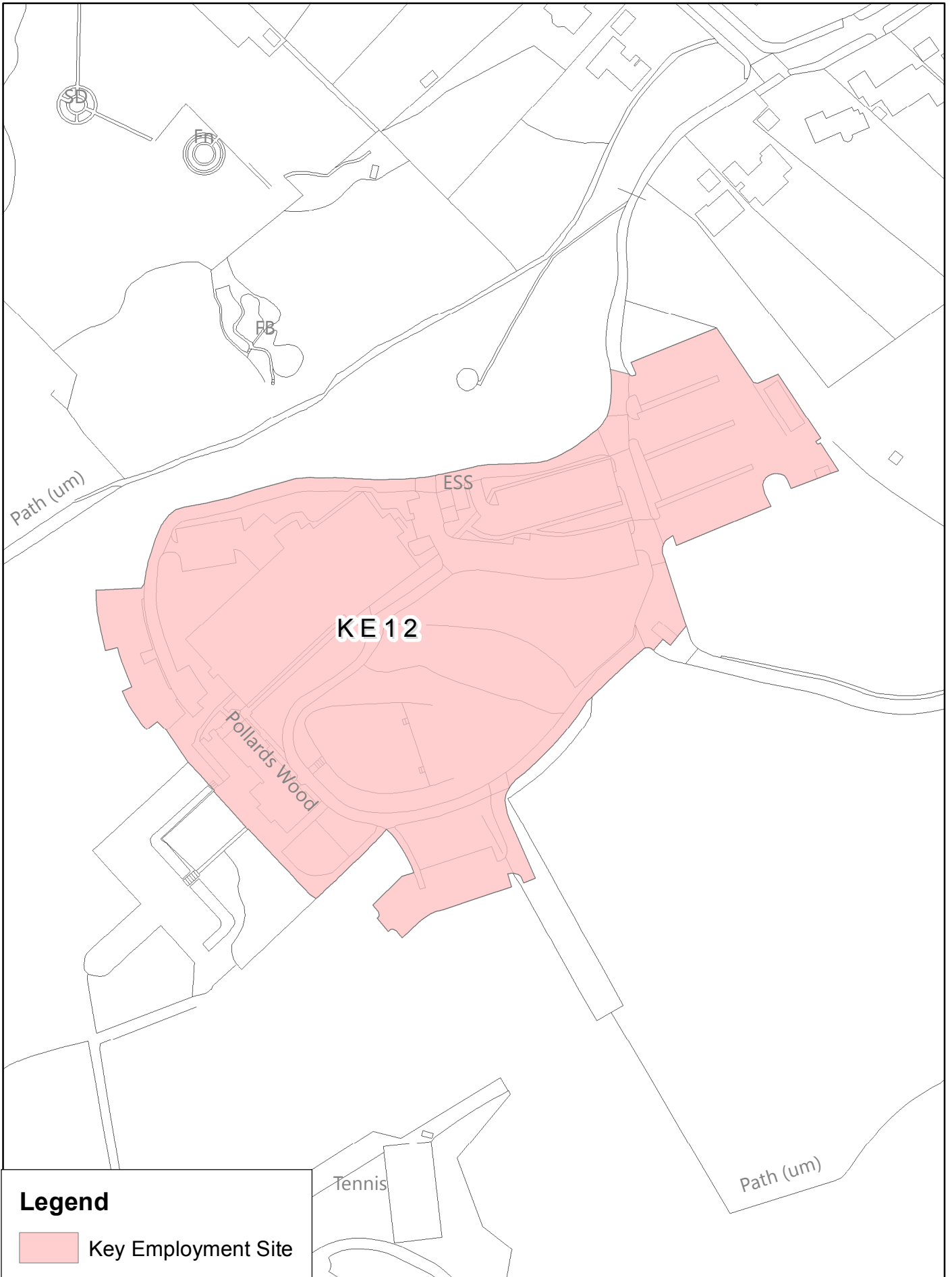


Legend

-  Town Centre Boundary
-  Strategic Employment Site

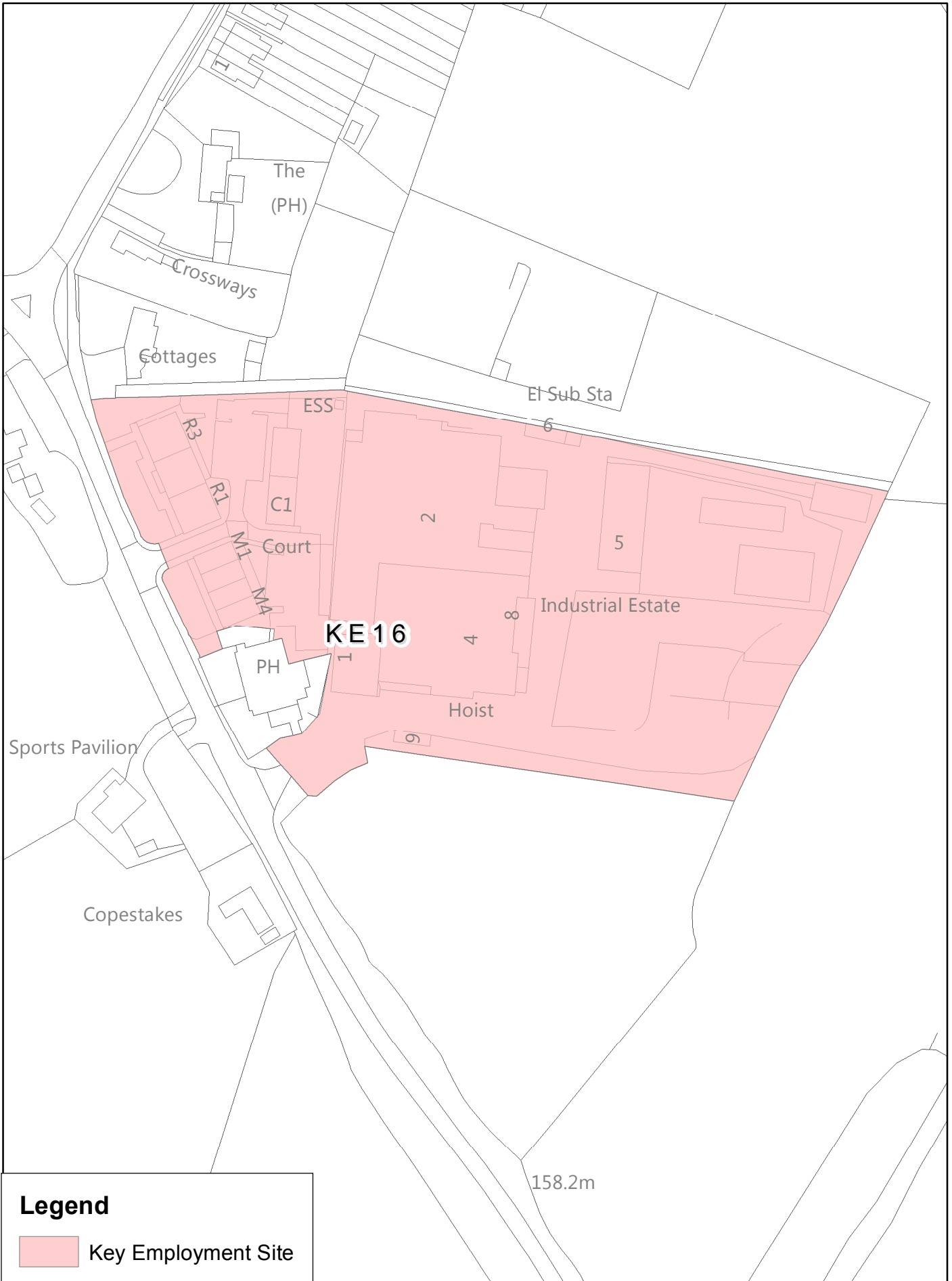
This map is reproduced from the Ordnance Survey map with the permission of the Controller of Her Majesty's Stationery Office © Crown Copyright. Unauthorised reproduction infringes Crown Copyright and may lead to prosecution and civil proceedings.

© Crown Copyright and database right 2019. Ordnance Survey 100023578.

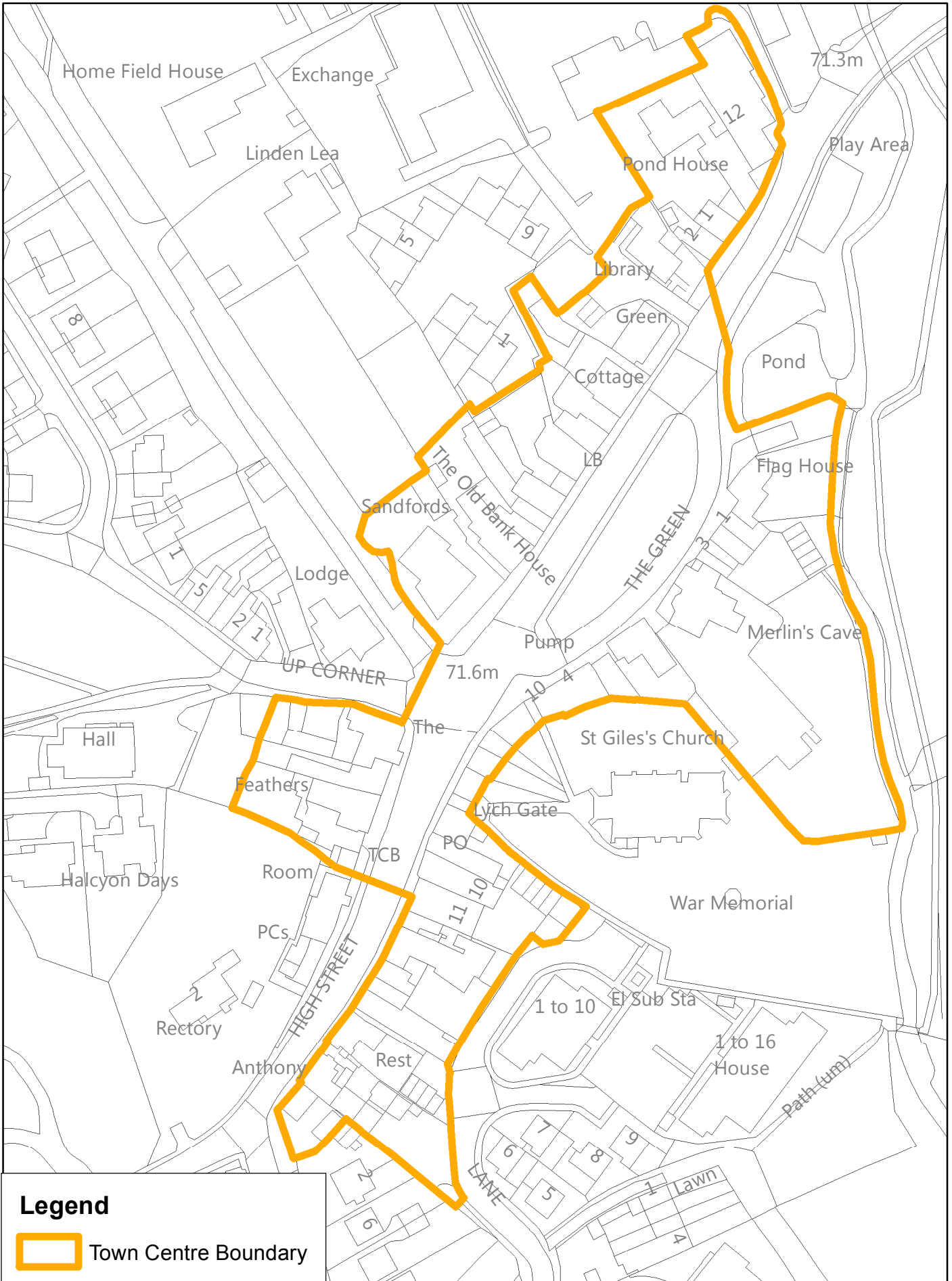


This map is reproduced from the Ordnance Survey map with the permission of the Controller of Her Majesty's Stationery Office © Crown Copyright. Unauthorised reproduction infringes Crown Copyright and may lead to prosecution and civil proceedings.


© Crown Copyright and database right 2019. Ordnance Survey 100023578.



This map is reproduced from the Ordnance Survey map with the permission of the Controller of Her Majesty's Stationery Office © Crown Copyright. Unauthorised reproduction infringes Crown Copyright and may lead to prosecution and civil proceedings.
© Crown Copyright and database right 2019. Ordnance Survey 100023578.

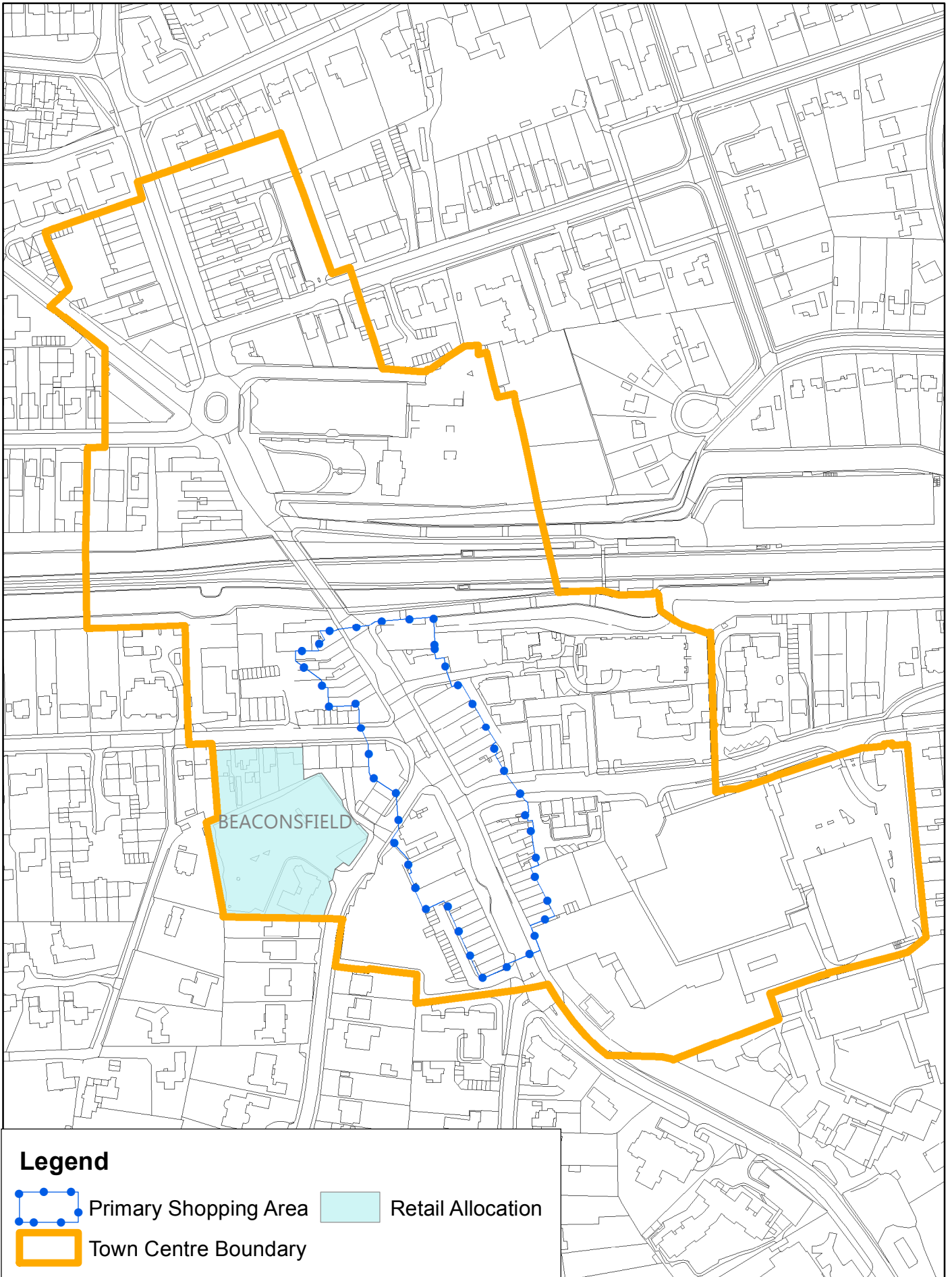


Legend

 Town Centre Boundary

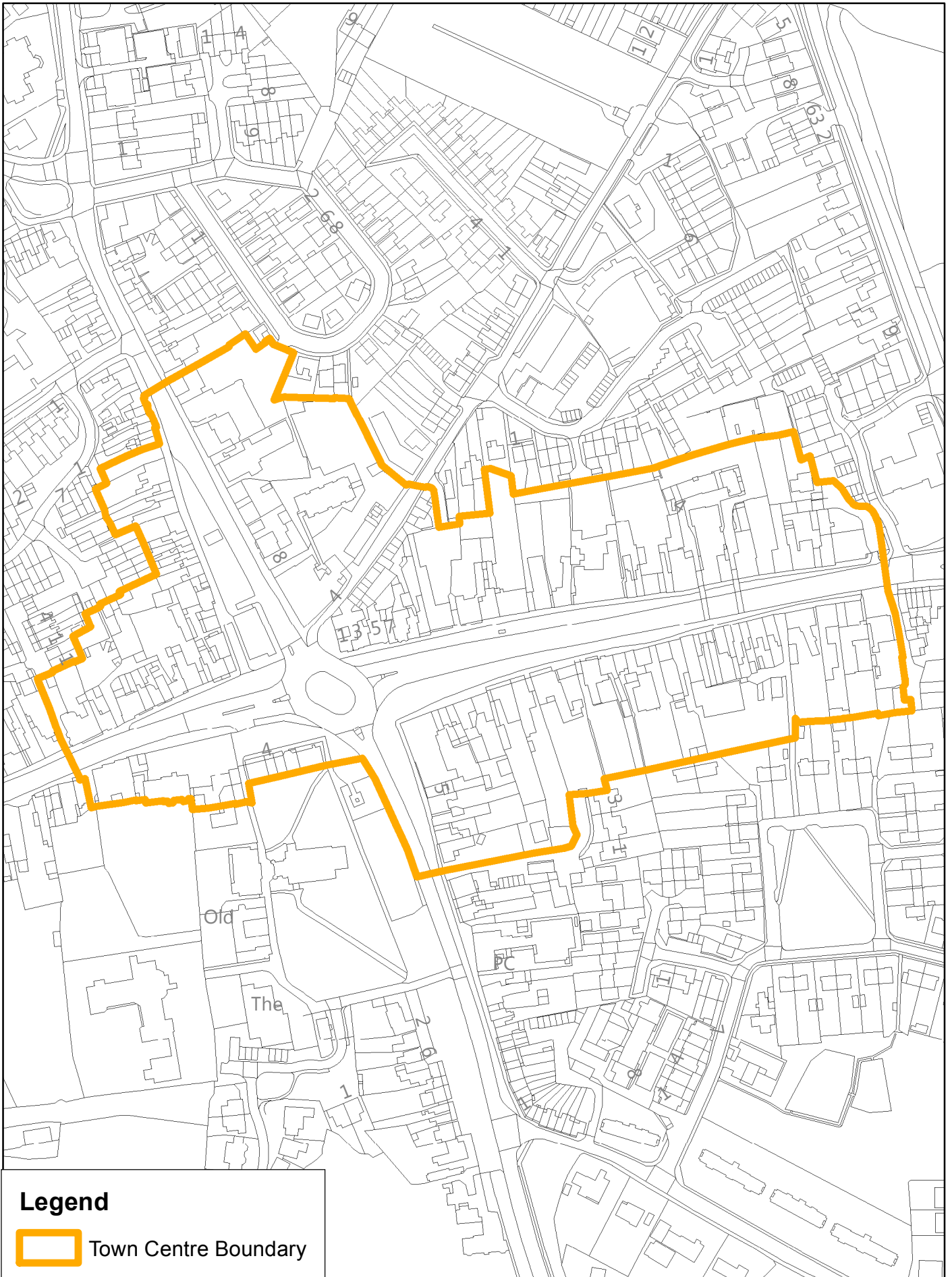
This map is reproduced from the Ordnance Survey map with the permission of the Controller of Her Majesty's Stationery Office © Crown Copyright. Unauthorised reproduction infringes Crown Copyright and may lead to prosecution and civil proceedings.

© Crown Copyright and database right 2019. Ordnance Survey 100023578.



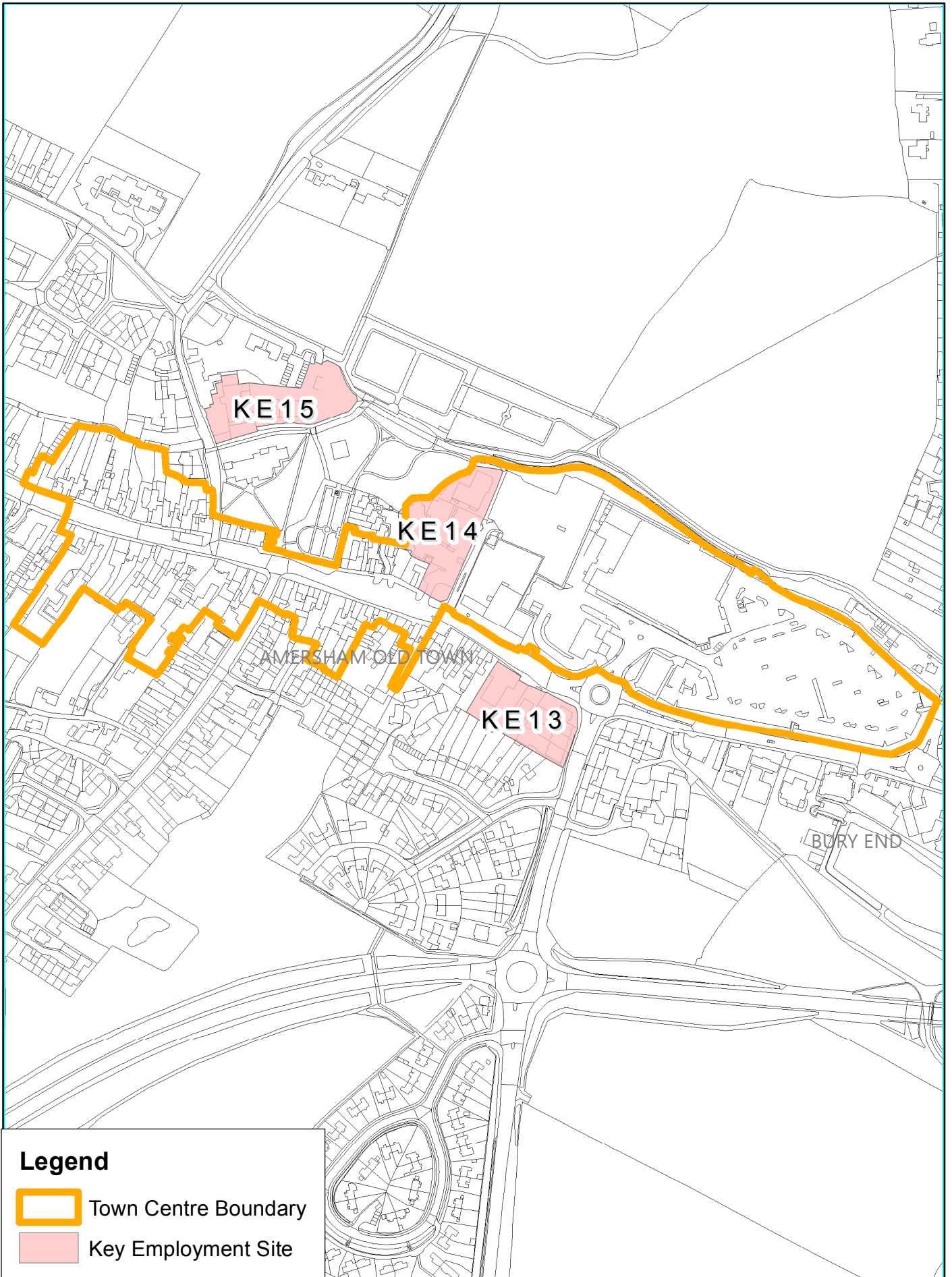
This map is reproduced from the Ordnance Survey map with the permission of the Controller of Her Majesty's Stationery Office © Crown Copyright. Unauthorised reproduction infringes Crown Copyright and may lead to prosecution and civil proceedings.

© Crown Copyright and database right 2019. Ordnance Survey 100023578.



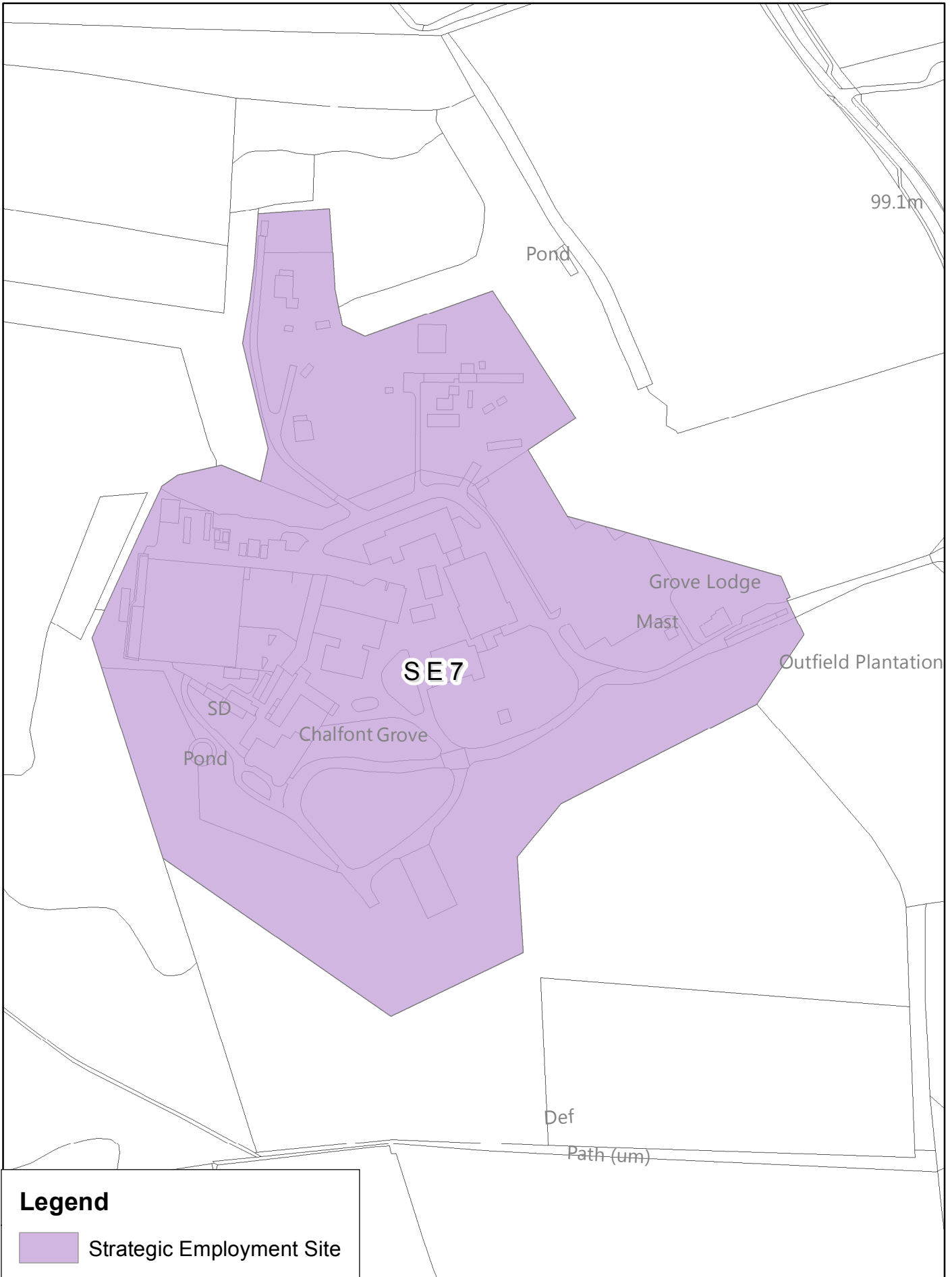
This map is reproduced from the Ordnance Survey map with the permission of the Controller of Her Majesty's Stationery Office © Crown Copyright. Unauthorised reproduction infringes Crown Copyright and may lead to prosecution and civil proceedings.

© Crown Copyright and database right 2019. Ordnance Survey 100023578.



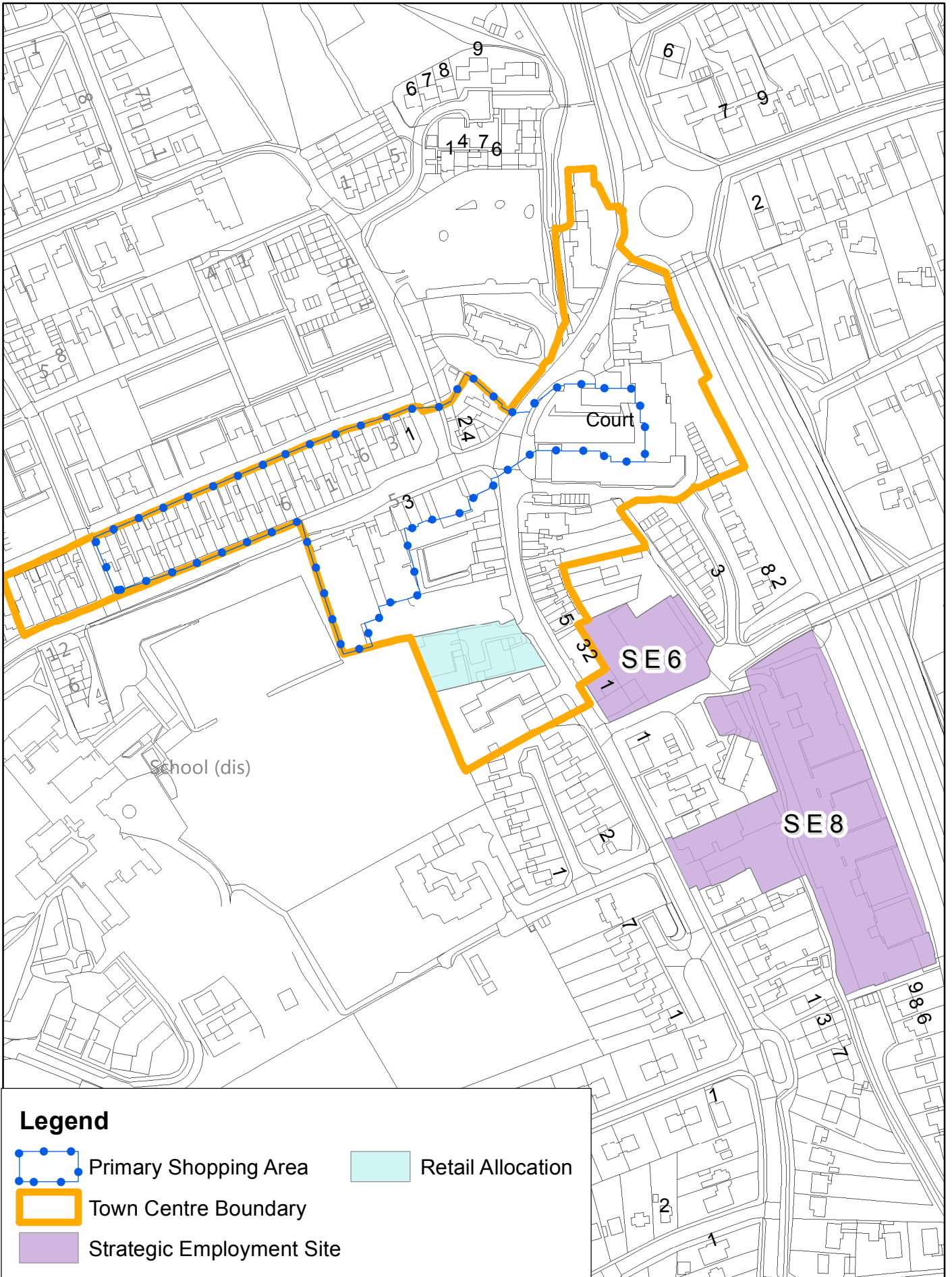
This map is reproduced from the Ordnance Survey map with the permission of the Controller of Her Majesty's Stationery Office © Crown Copyright. Unauthorised reproduction infringes Crown Copyright and may lead to prosecution and civil proceedings.

© Crown Copyright and database right 2019. Ordnance Survey 100023578.



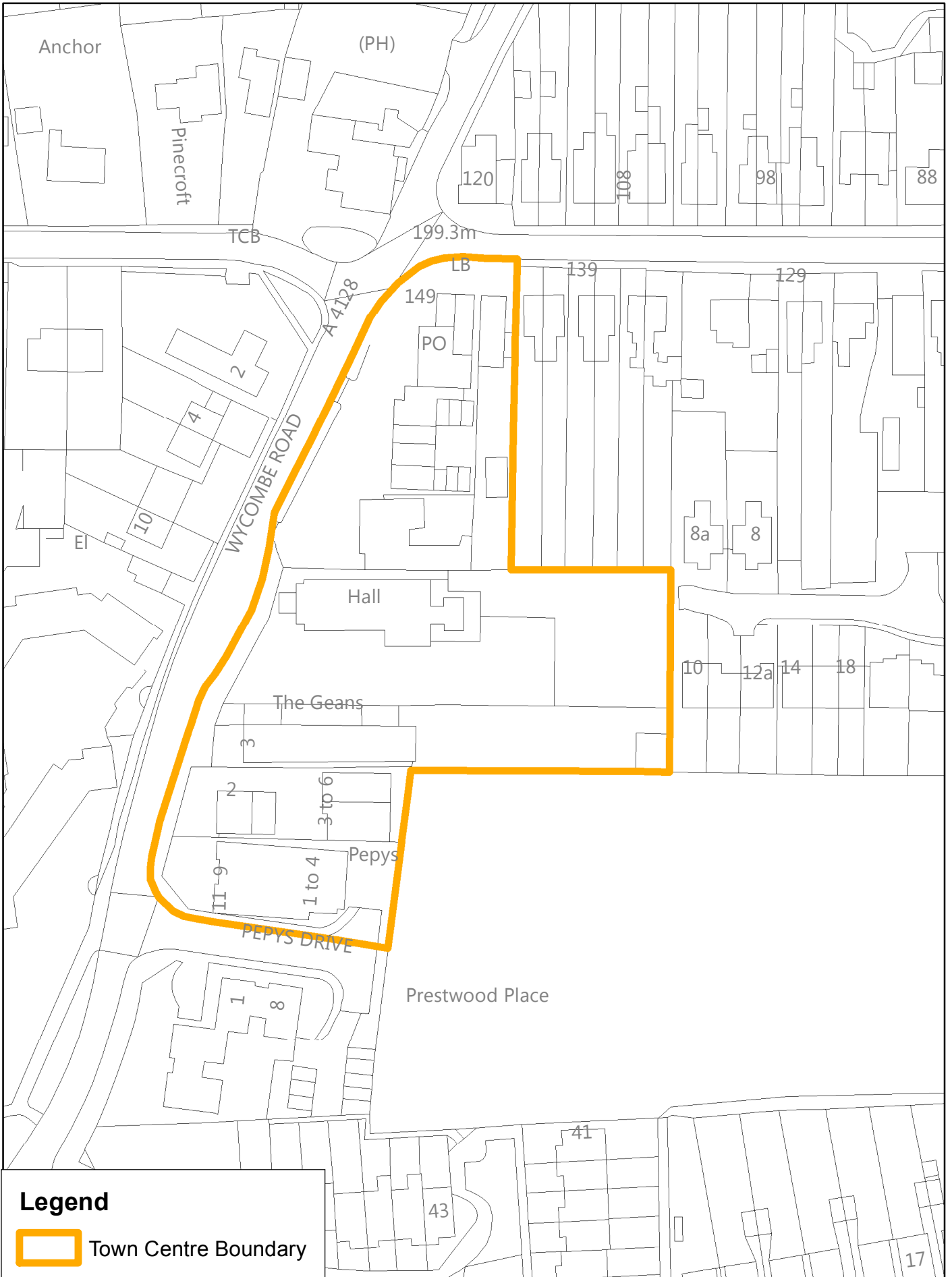
This map is reproduced from the Ordnance Survey map with the permission of the Controller of Her Majesty's Stationery Office © Crown Copyright. Unauthorised reproduction infringes Crown Copyright and may lead to prosecution and civil proceedings.

© Crown Copyright and database right 2019. Ordnance Survey 100023578.



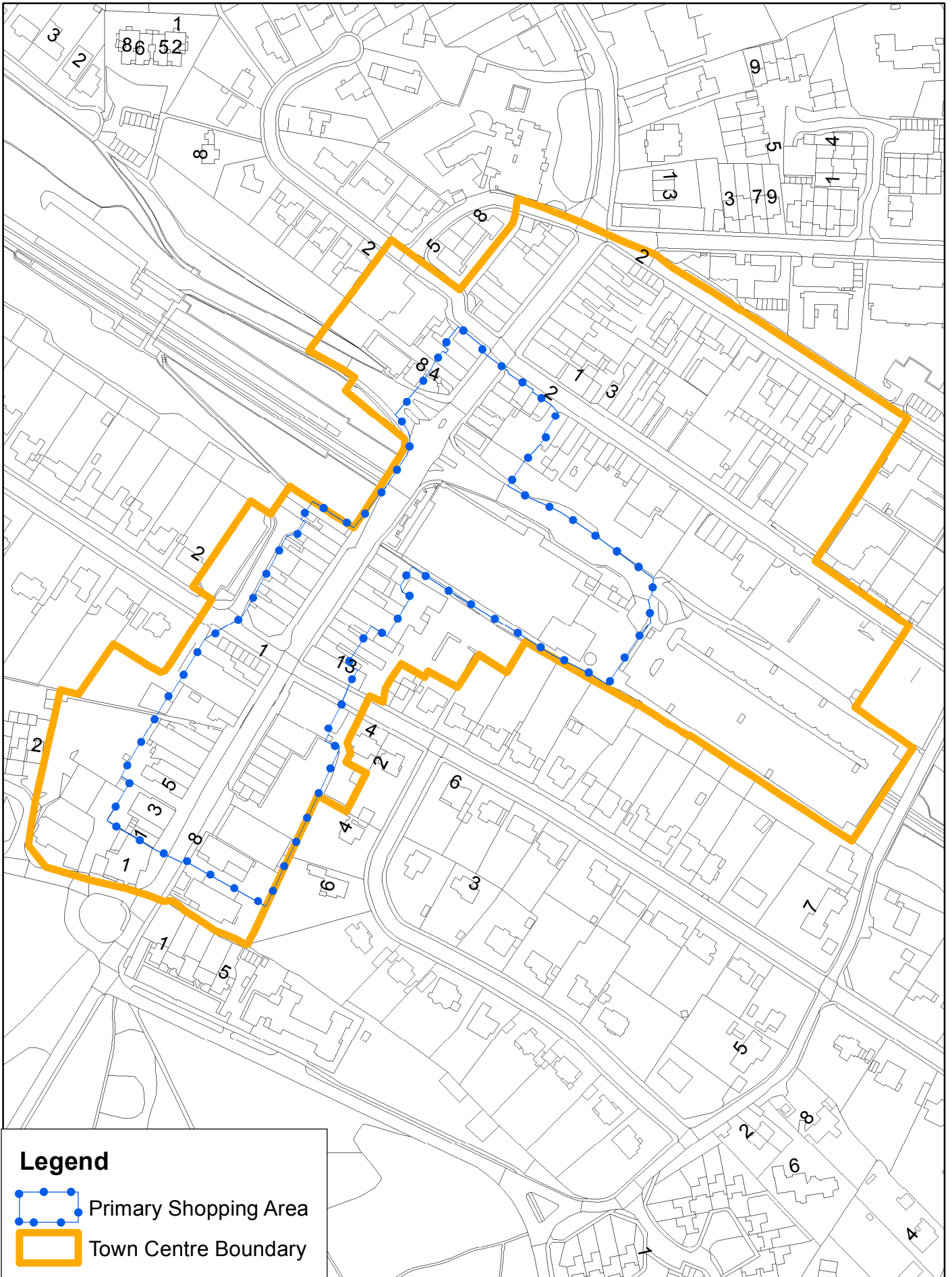
This map is reproduced from the Ordnance Survey map with the permission of the Controller of Her Majesty's Stationery Office © Crown Copyright. Unauthorised reproduction infringes Crown Copyright and may lead to prosecution and civil proceedings.

© Crown Copyright and database right 2019. Ordnance Survey 100023578.



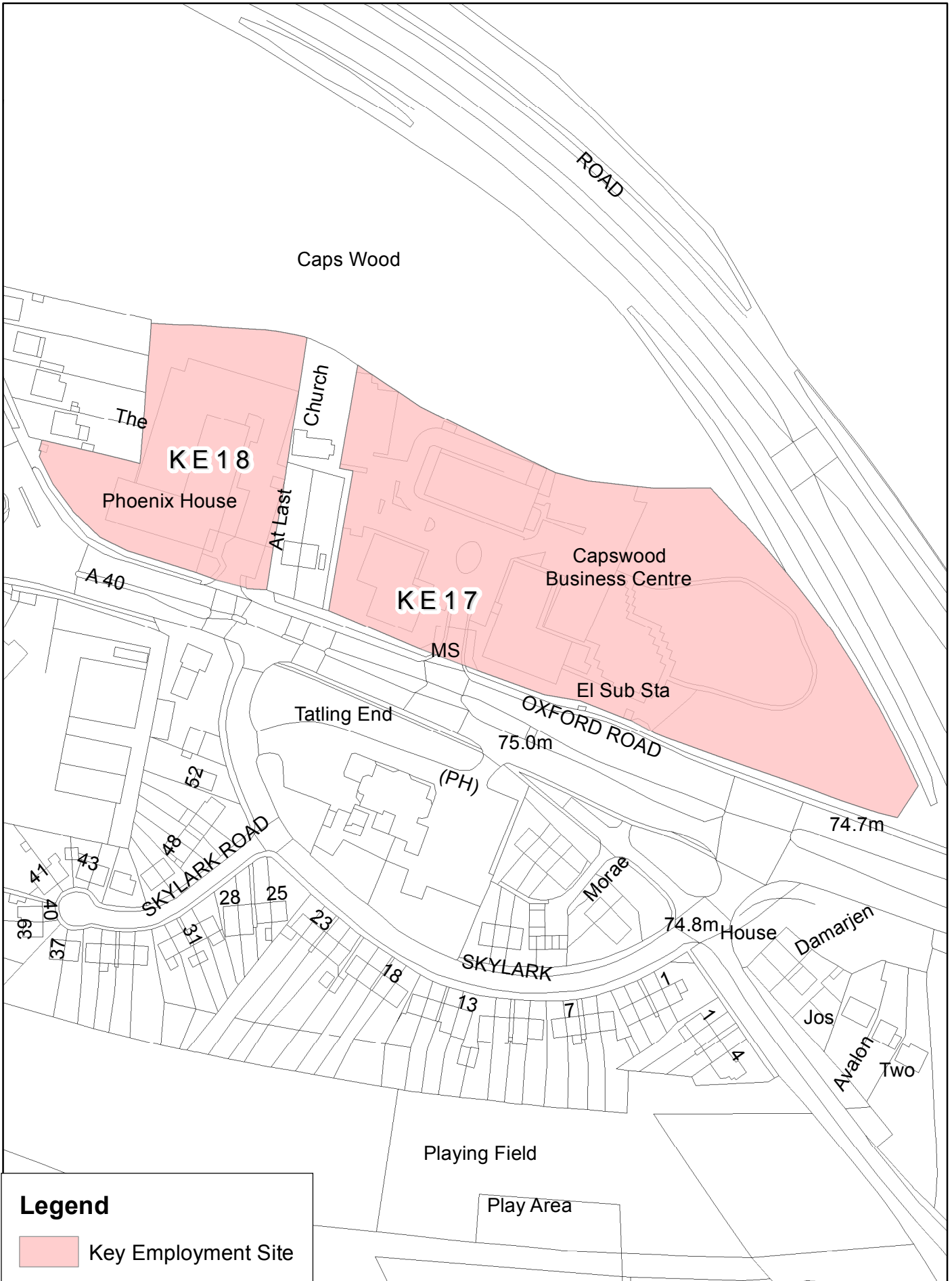
This map is reproduced from the Ordnance Survey map with the permission of the Controller of Her Majesty's Stationery Office © Crown Copyright. Unauthorised reproduction infringes Crown Copyright and may lead to prosecution and civil proceedings.

© Crown Copyright and database right 2019. Ordnance Survey 100023578.



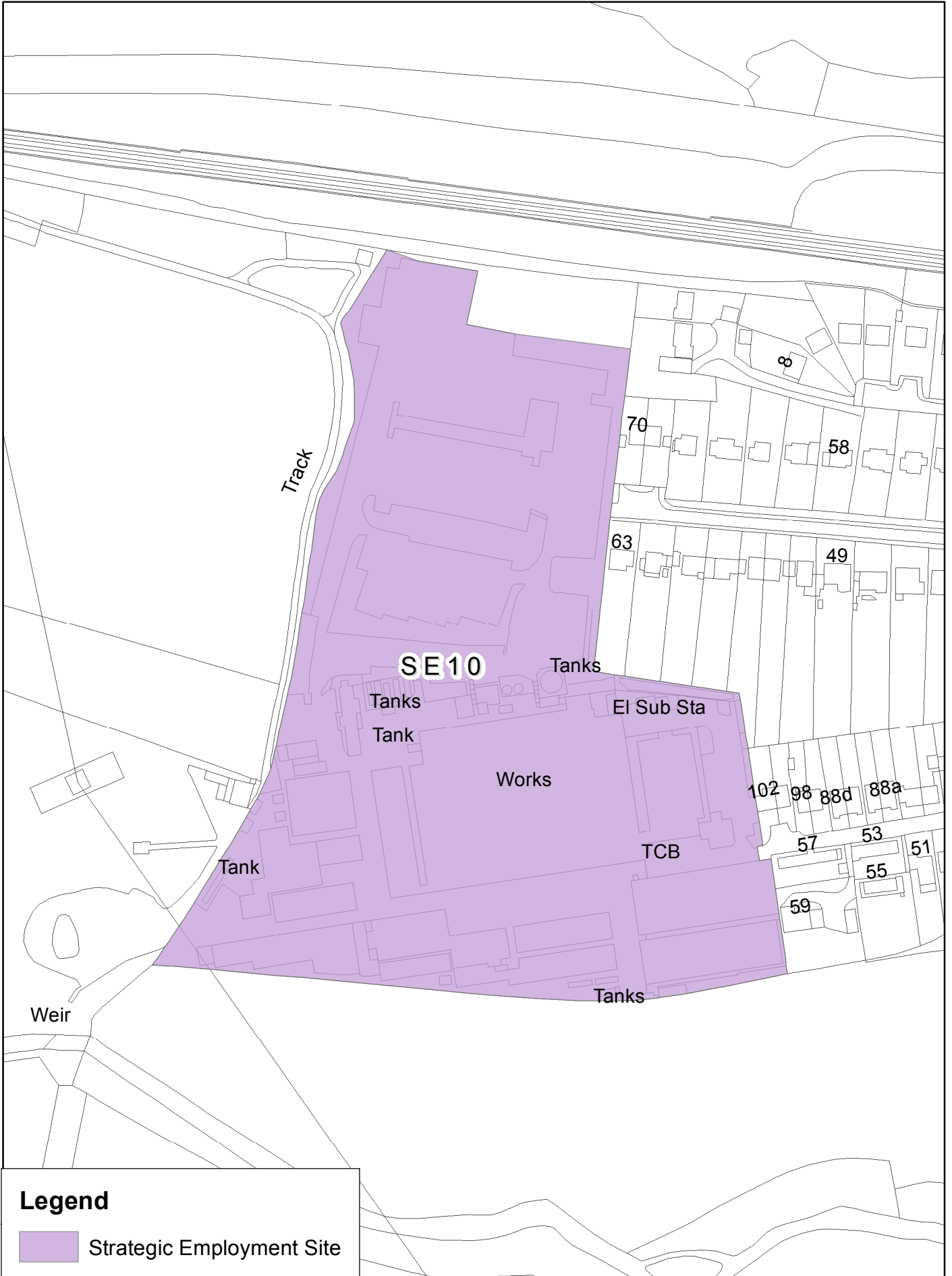
This map is reproduced from the Ordnance Survey map with the permission of the Controller of Her Majesty's Stationery Office © Crown Copyright. Unauthorised reproduction infringes Crown Copyright and may lead to prosecution and civil proceedings.

© Crown Copyright and database right 2019. Ordnance Survey 100023578.



This map is reproduced from the Ordnance Survey map with the permission of the Controller of Her Majesty's Stationery Office © Crown Copyright. Unauthorised reproduction infringes Crown Copyright and may lead to prosecution and civil proceedings.

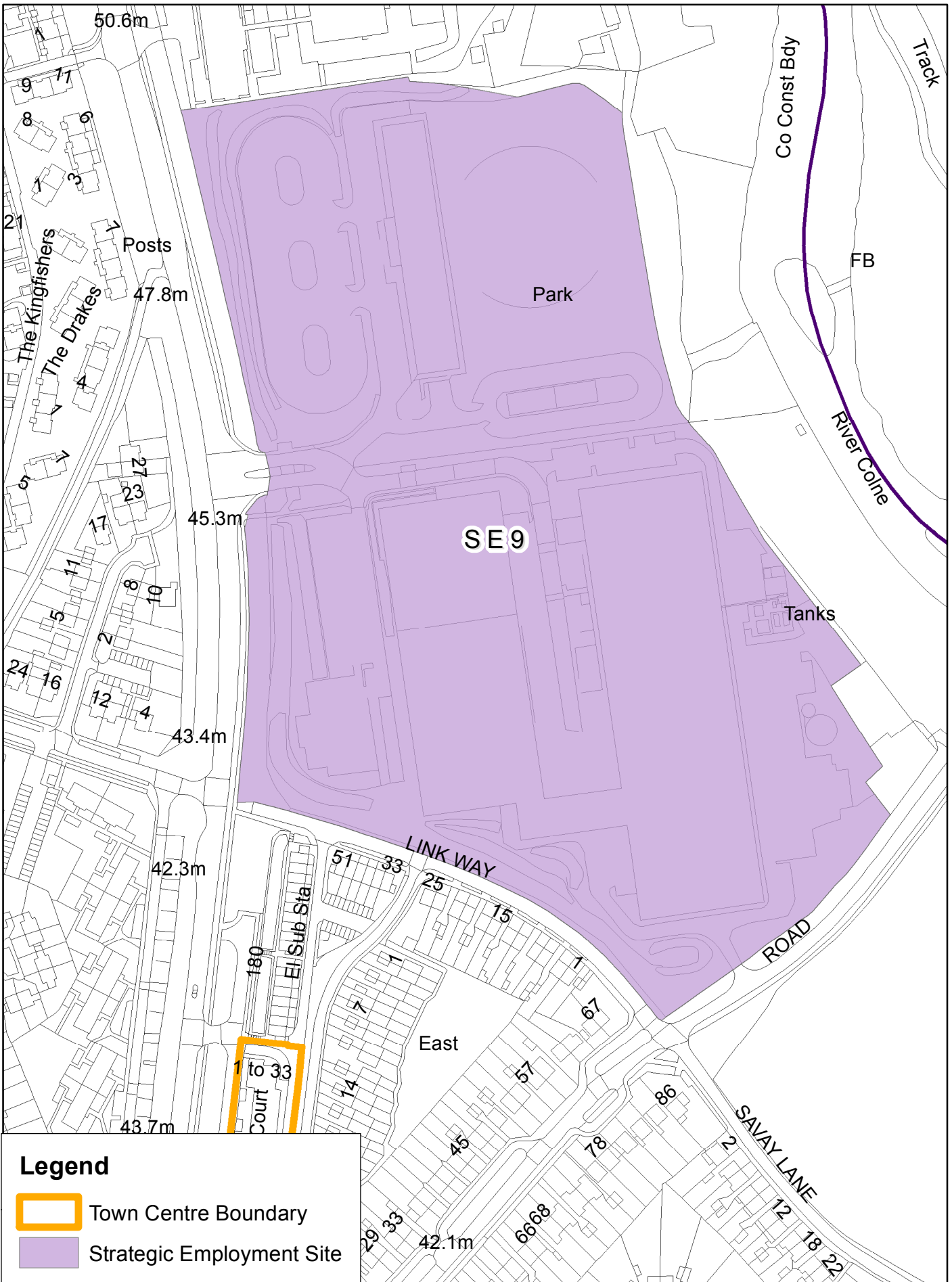
© Crown Copyright and database right 2019. Ordnance Survey 100023578.



This map is reproduced from the Ordnance Survey map with the permission of the Controller of Her Majesty's Stationery Office © Crown Copyright. Unauthorised reproduction infringes Crown Copyright and may lead to prosecution and civil proceedings.

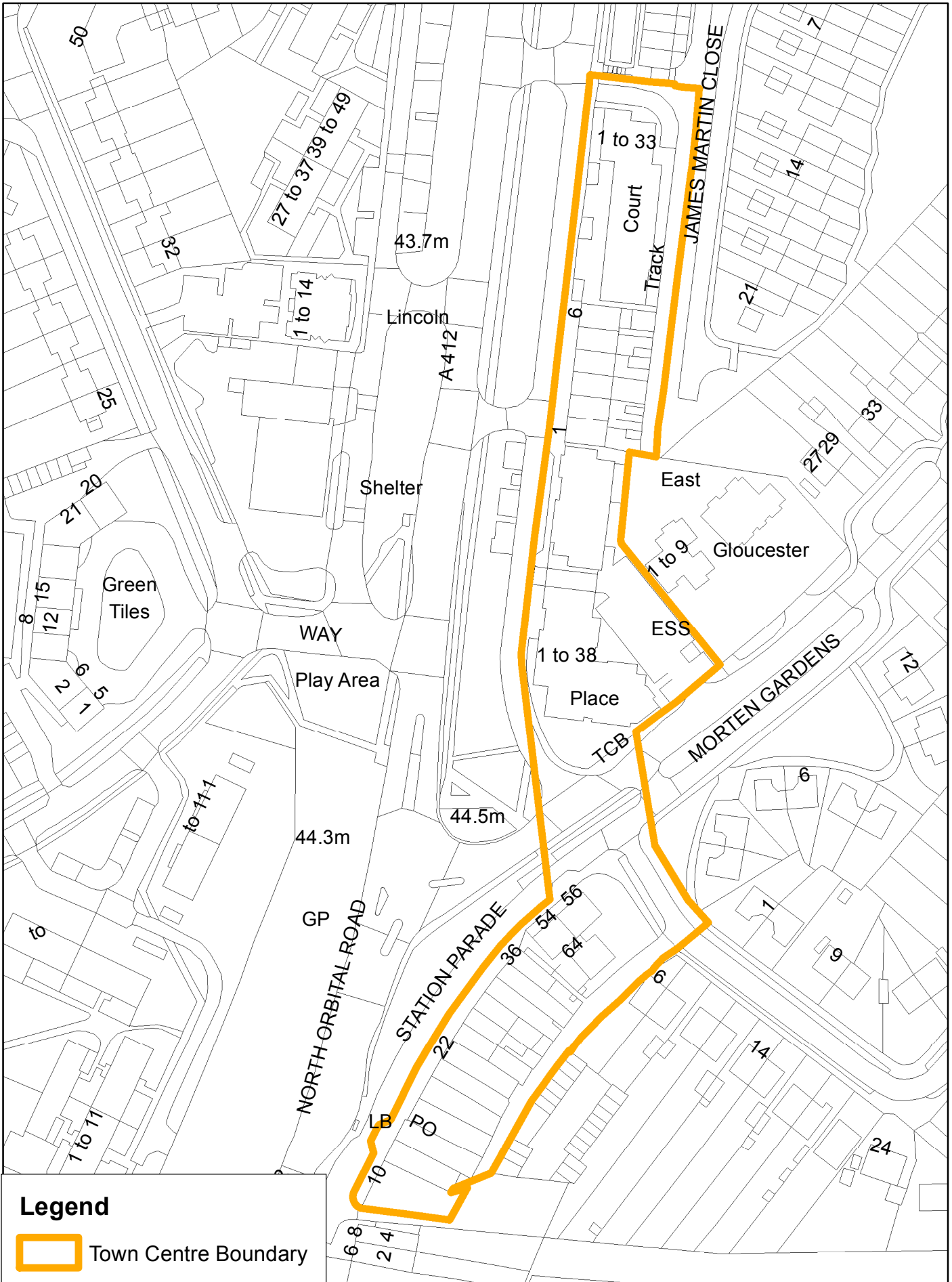
© Crown Copyright and database right 2019. Ordnance Survey 100023578.

Enterprising Places: Denham Green, Broadwater Park



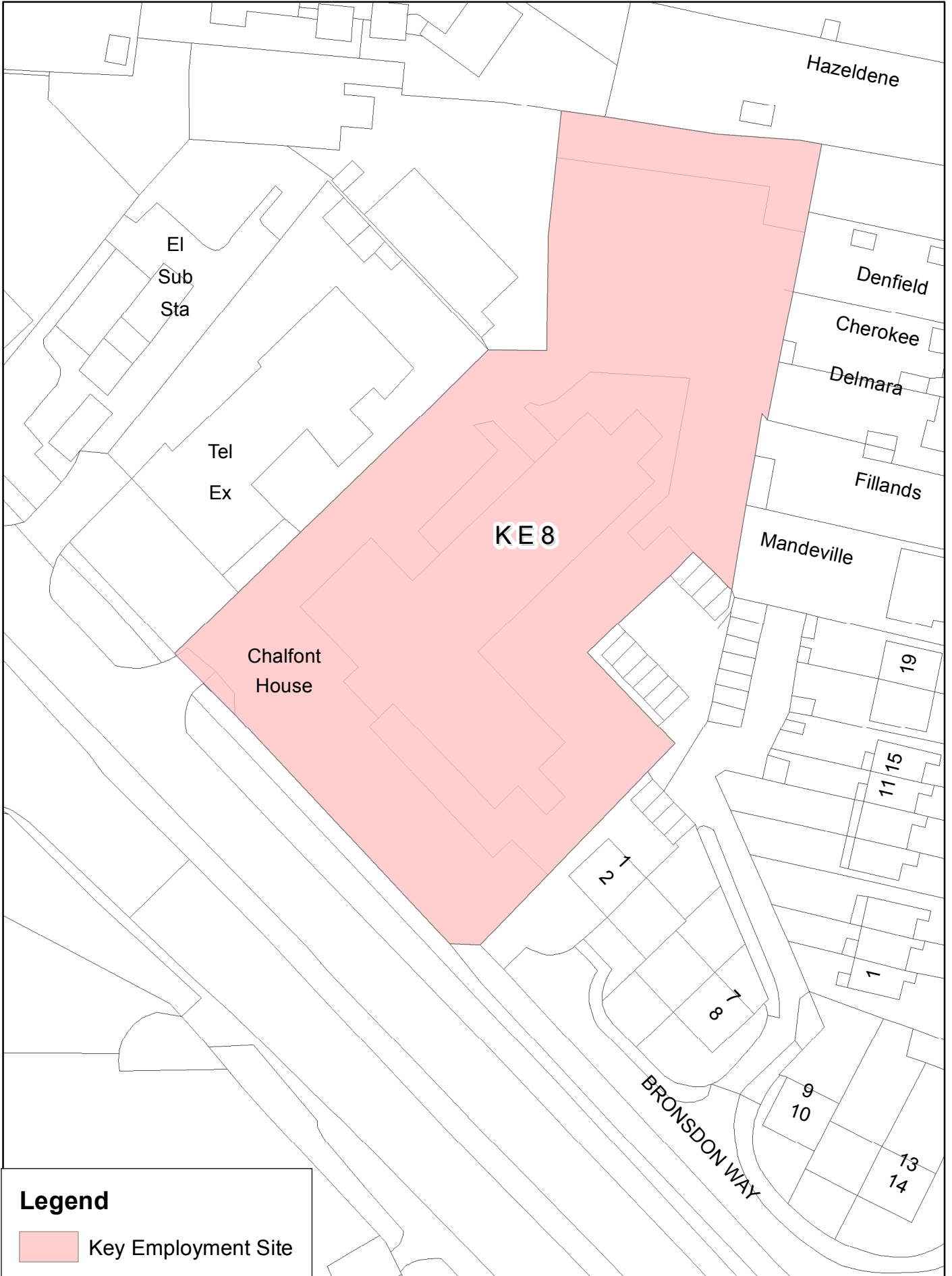
This map is reproduced from the Ordnance Survey map with the permission of the Controller of Her Majesty's Stationery Office © Crown Copyright. Unauthorised reproduction infringes Crown Copyright and may lead to prosecution and civil proceedings.

© Crown Copyright and database right 2019. Ordnance Survey 100023578.



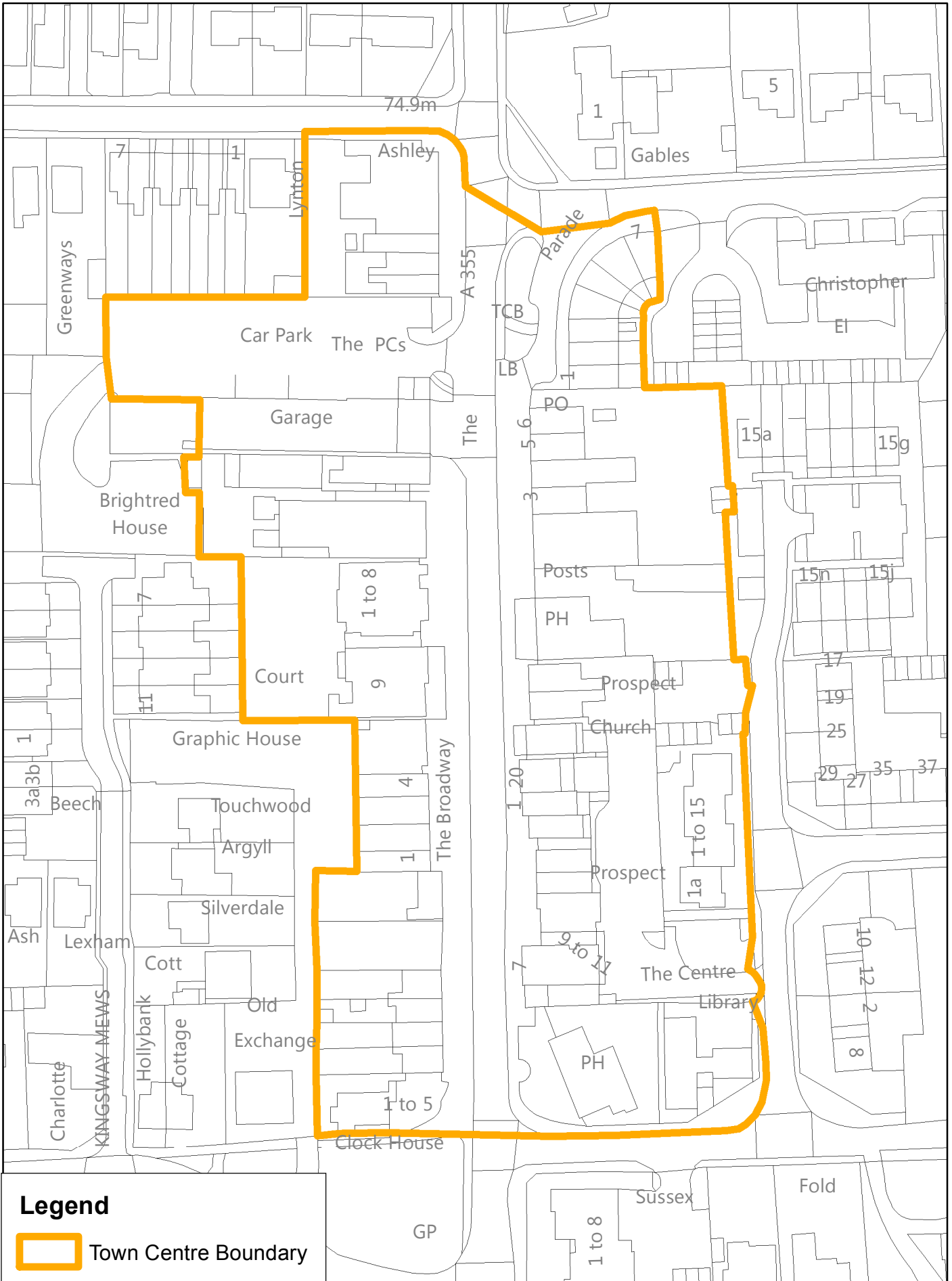
This map is reproduced from the Ordnance Survey map with the permission of the Controller of Her Majesty's Stationery Office © Crown Copyright. Unauthorised reproduction infringes Crown Copyright and may lead to prosecution and civil proceedings.

© Crown Copyright and database right 2019. Ordnance Survey 100023578.



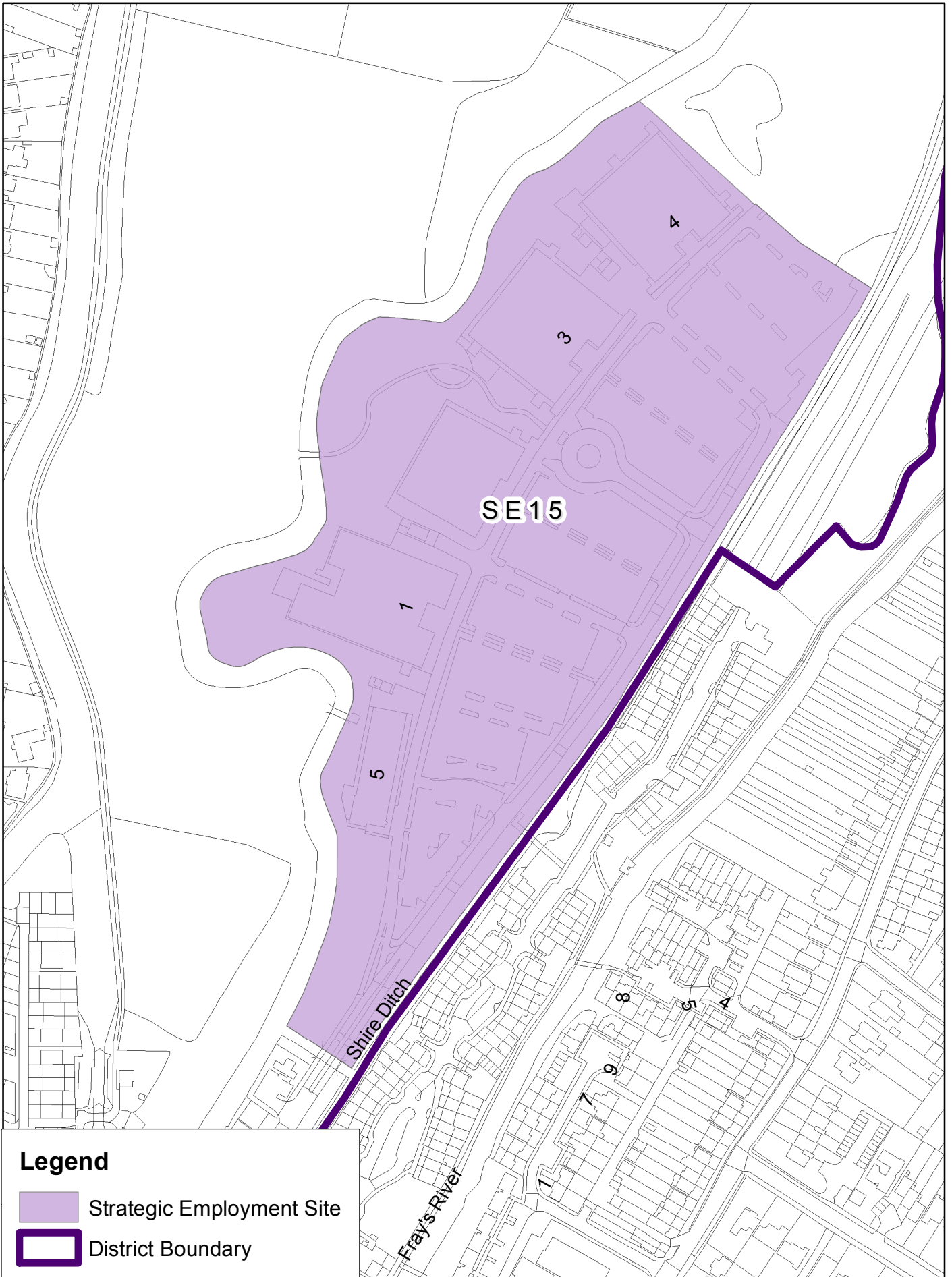
This map is reproduced from the Ordnance Survey map with the permission of the Controller of Her Majesty's Stationery Office © Crown Copyright. Unauthorised reproduction infringes Crown Copyright and may lead to prosecution and civil proceedings.

© Crown Copyright and database right 2019. Ordnance Survey 100023578.



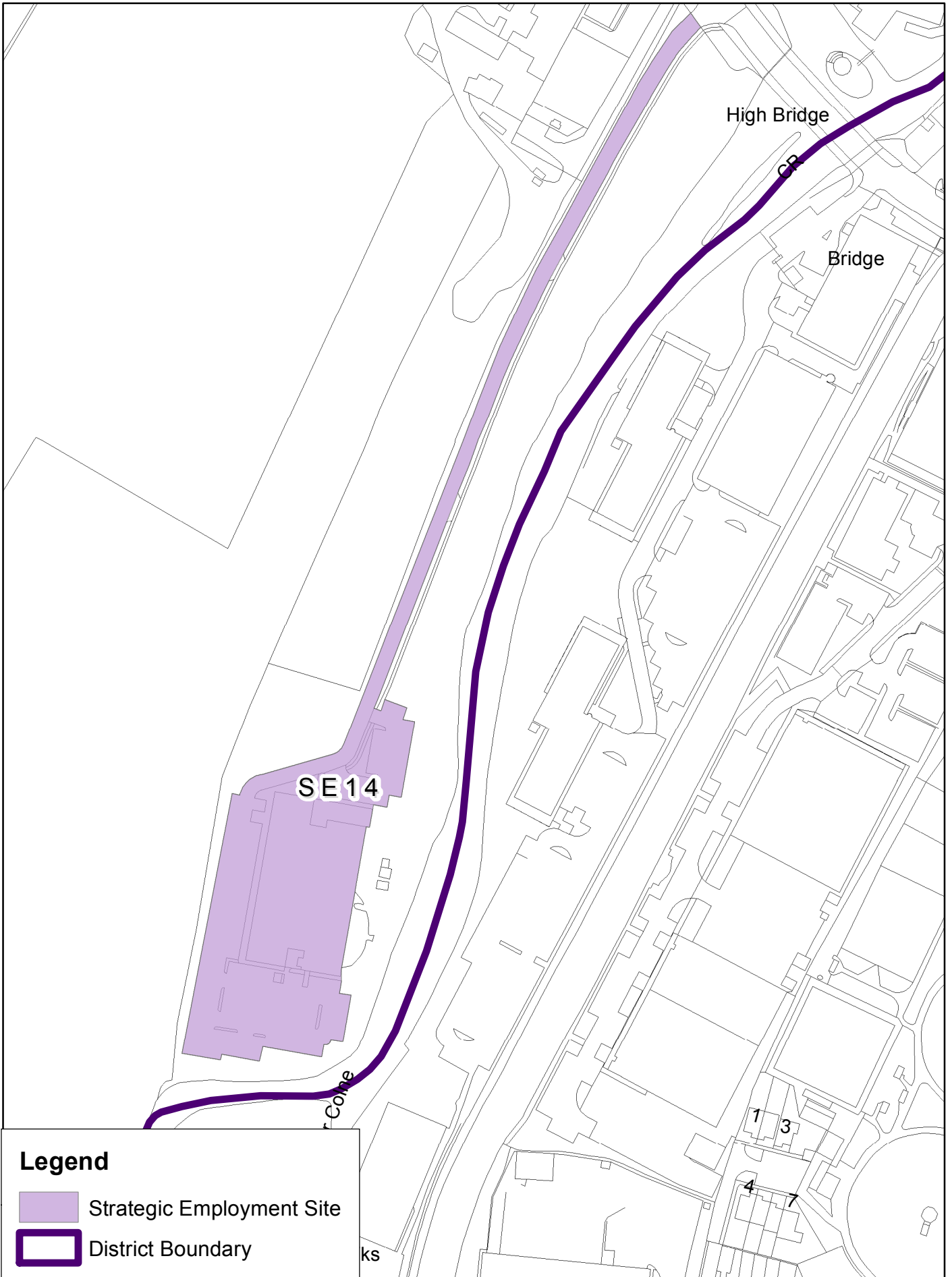
This map is reproduced from the Ordnance Survey map with the permission of the Controller of Her Majesty's Stationery Office © Crown Copyright. Unauthorised reproduction infringes Crown Copyright and may lead to prosecution and civil proceedings.

© Crown Copyright and database right 2019. Ordnance Survey 100023578.



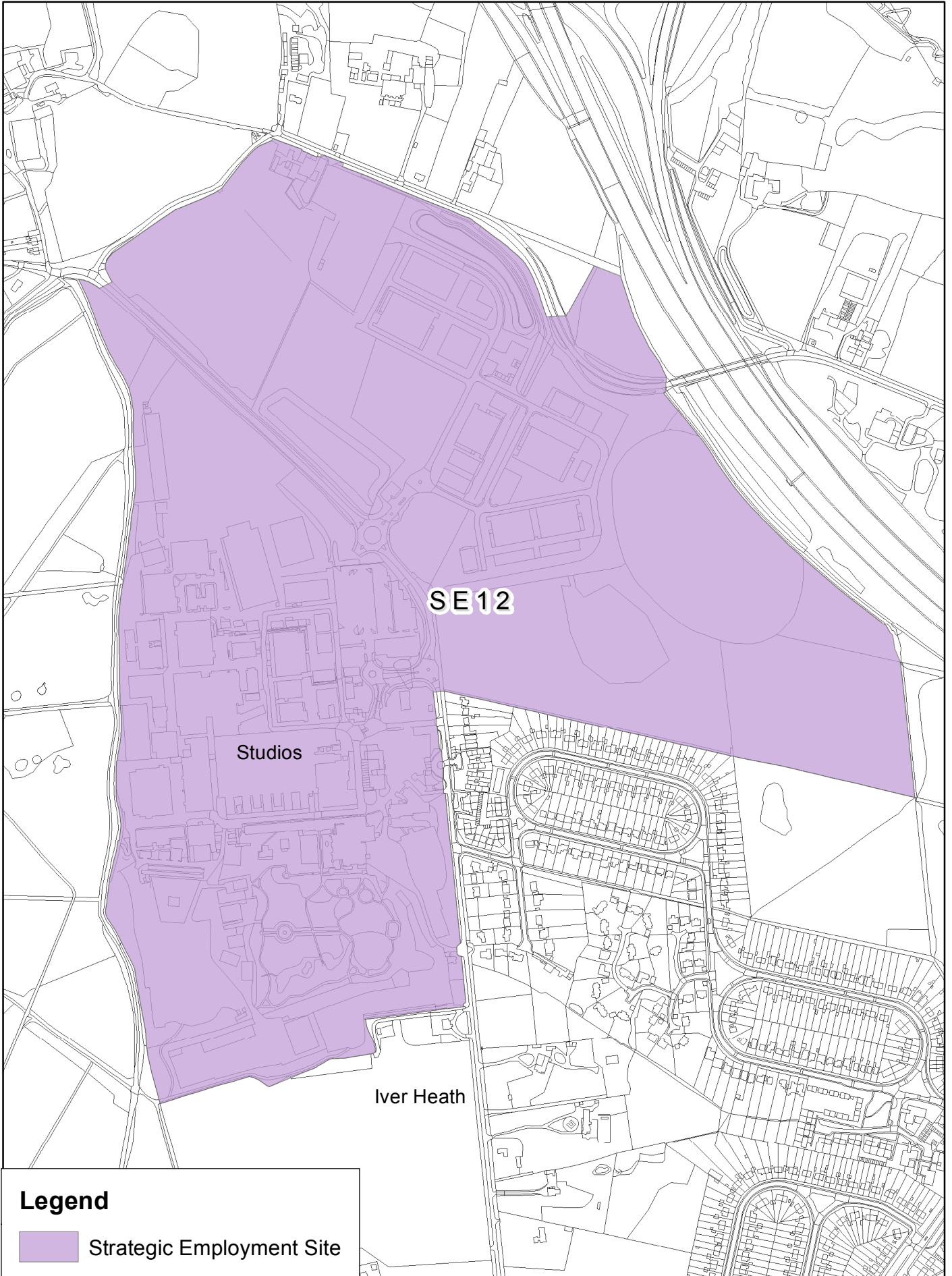
This map is reproduced from the Ordnance Survey map with the permission of the Controller of Her Majesty's Stationery Office © Crown Copyright. Unauthorised reproduction infringes Crown Copyright and may lead to prosecution and civil proceedings.

© Crown Copyright and database right 2019. Ordnance Survey 100023578.



This map is reproduced from the Ordnance Survey map with the permission of the Controller of Her Majesty's Stationery Office © Crown Copyright. Unauthorised reproduction infringes Crown Copyright and may lead to prosecution and civil proceedings.

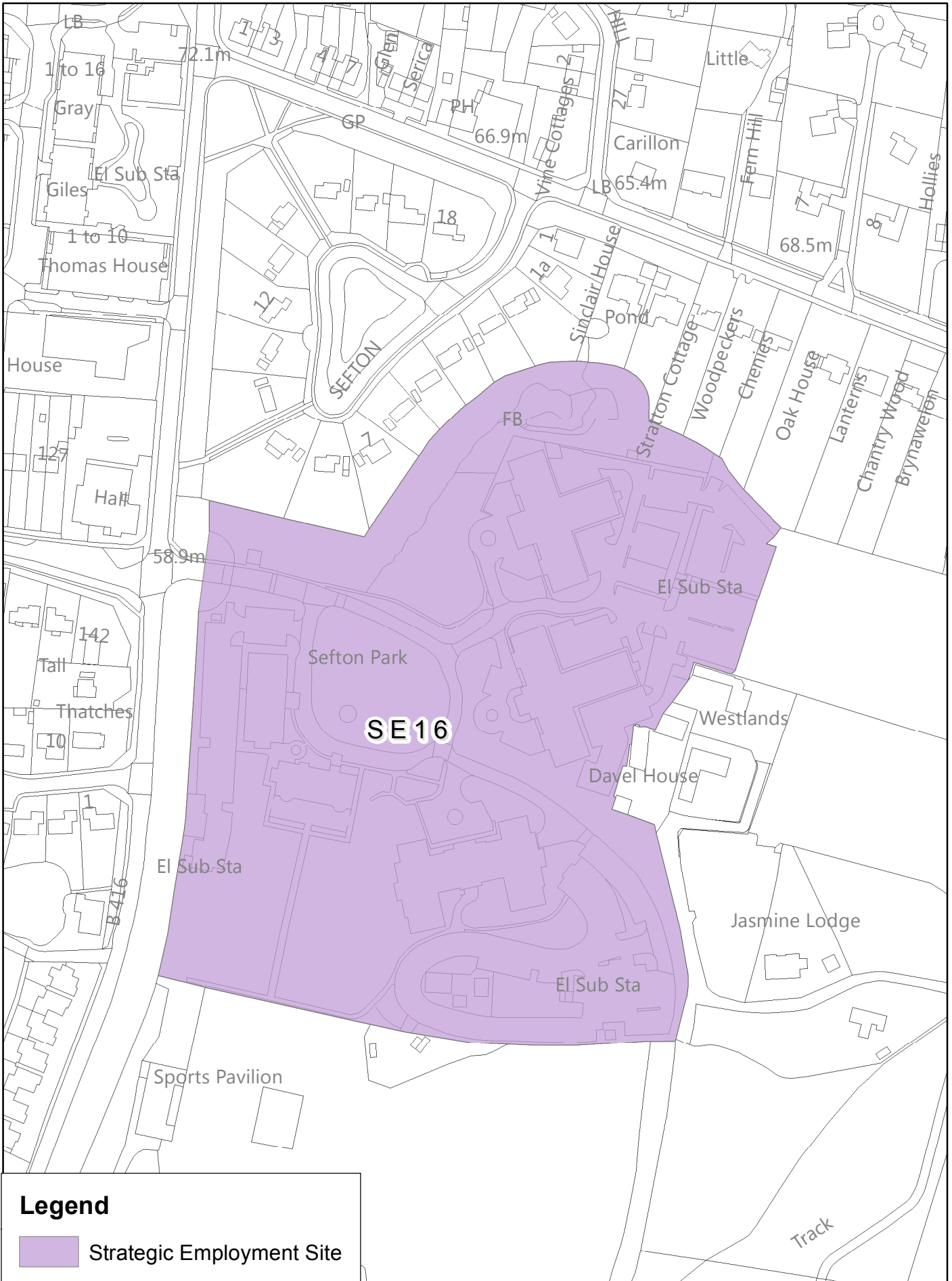
© Crown Copyright and database right 2019. Ordnance Survey 100023578.



This map is reproduced from the Ordnance Survey map with the permission of the Controller of Her Majesty's Stationery Office © Crown Copyright. Unauthorised reproduction infringes Crown Copyright and may lead to prosecution and civil proceedings.

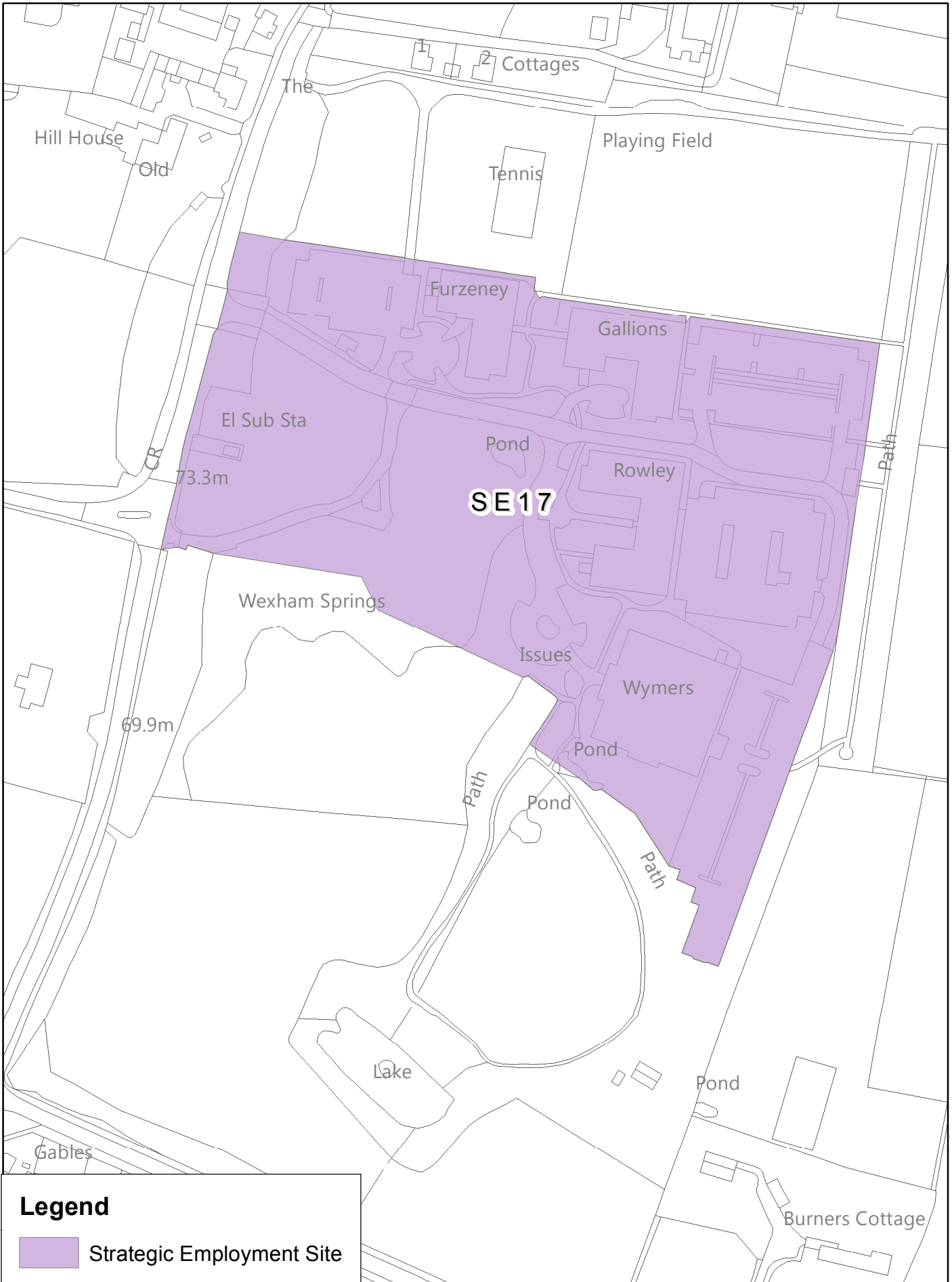
© Crown Copyright and database right 2019. Ordnance Survey 100023578.

Enterprising Places: Stoke Poges, Sefton Park



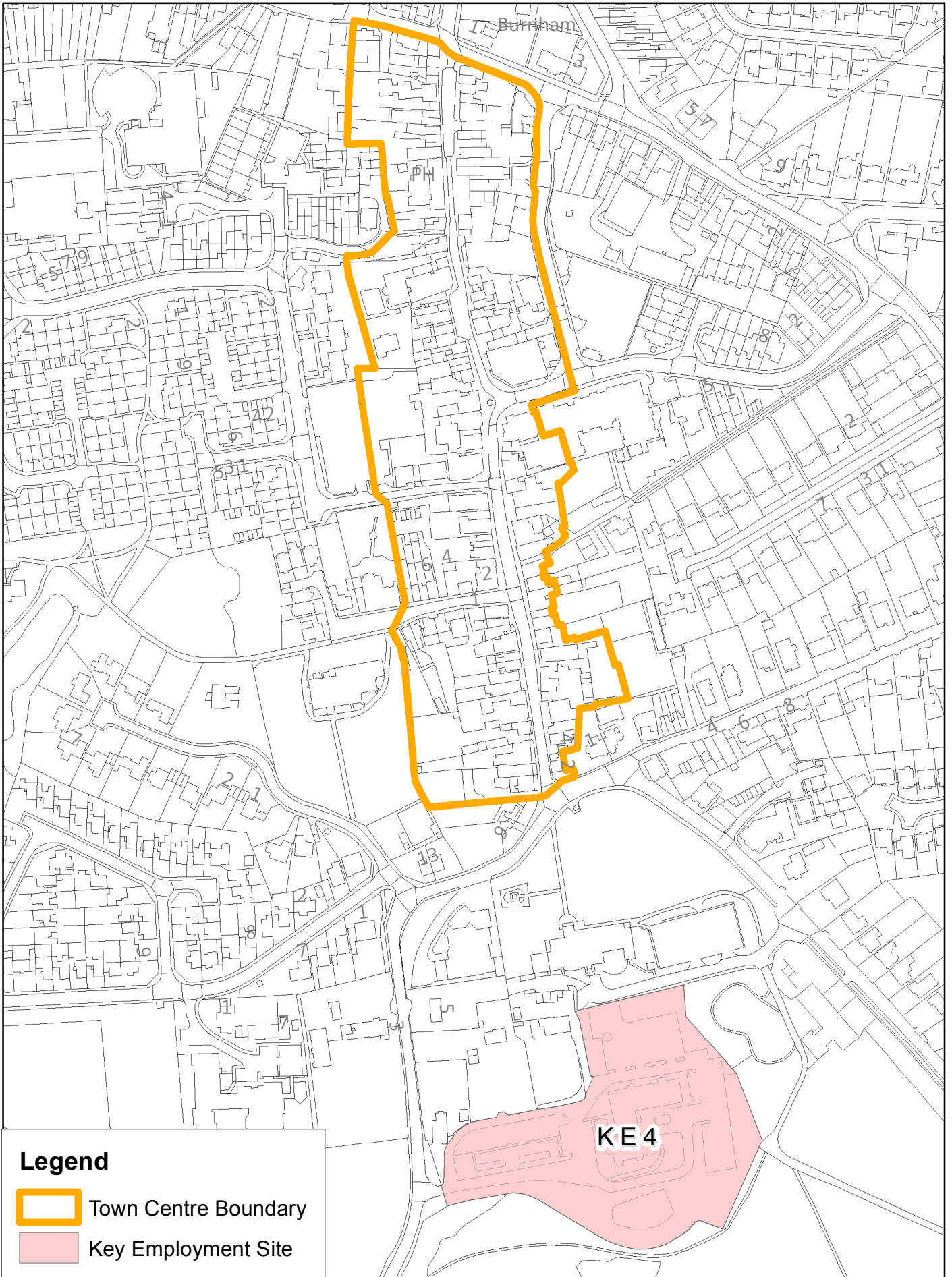
This map is reproduced from the Ordnance Survey map with the permission of the Controller of Her Majesty's Stationery Office © Crown Copyright. Unauthorised reproduction infringes Crown Copyright and may lead to prosecution and civil proceedings.

© Crown Copyright and database right 2019. Ordnance Survey 100023578.



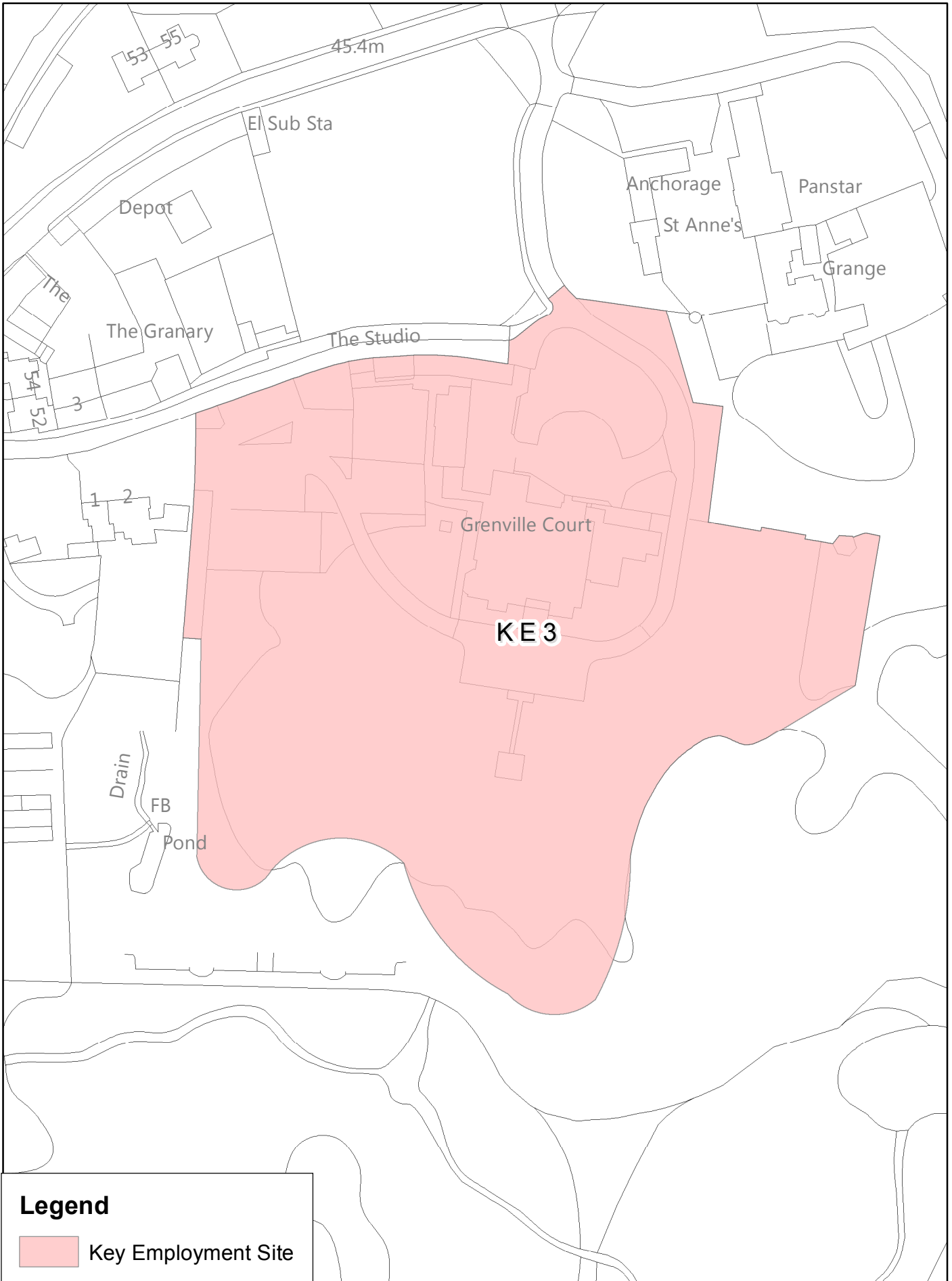
This map is reproduced from the Ordnance Survey map with the permission of the Controller of Her Majesty's Stationery Office © Crown Copyright. Unauthorised reproduction infringes Crown Copyright and may lead to prosecution and civil proceedings.

© Crown Copyright and database right 2019. Ordnance Survey 100023578.



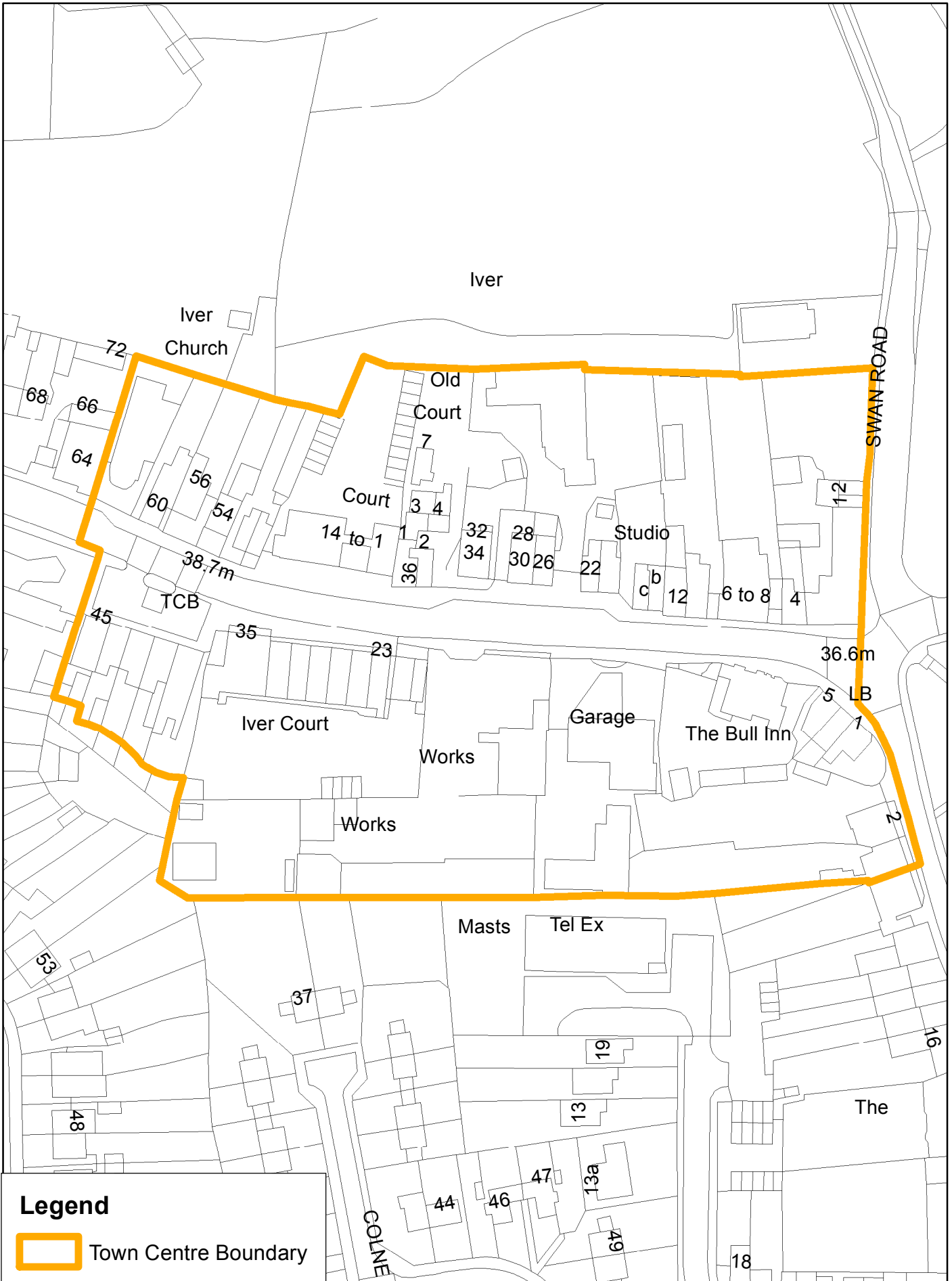
This map is reproduced from the Ordnance Survey map with the permission of the Controller of Her Majesty's Stationery Office © Crown Copyright. Unauthorised reproduction infringes Crown Copyright and may lead to prosecution and civil proceedings.

© Crown Copyright and database right 2019. Ordnance Survey 100023578.



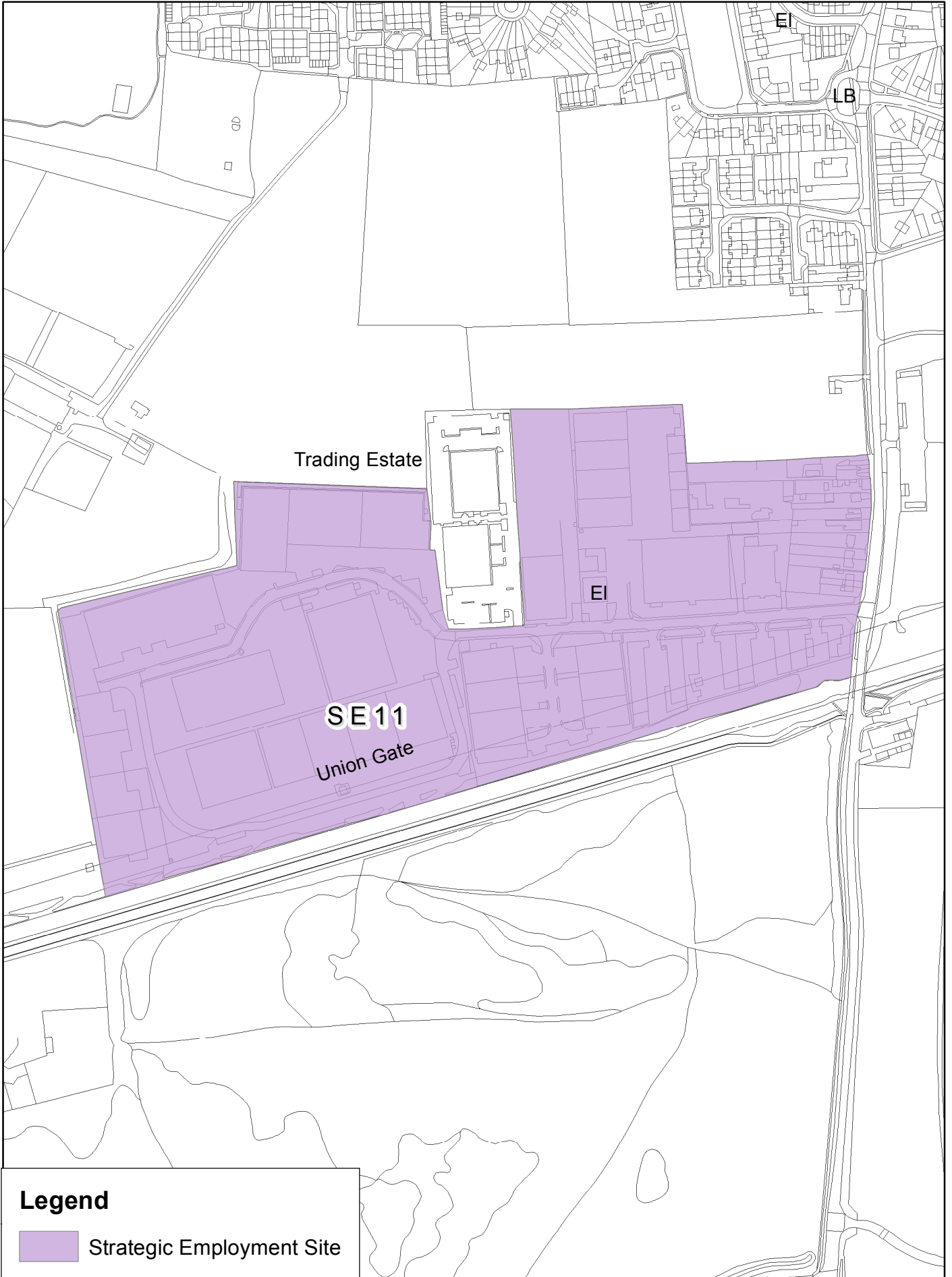
This map is reproduced from the Ordnance Survey map with the permission of the Controller of Her Majesty's Stationery Office © Crown Copyright. Unauthorised reproduction infringes Crown Copyright and may lead to prosecution and civil proceedings.

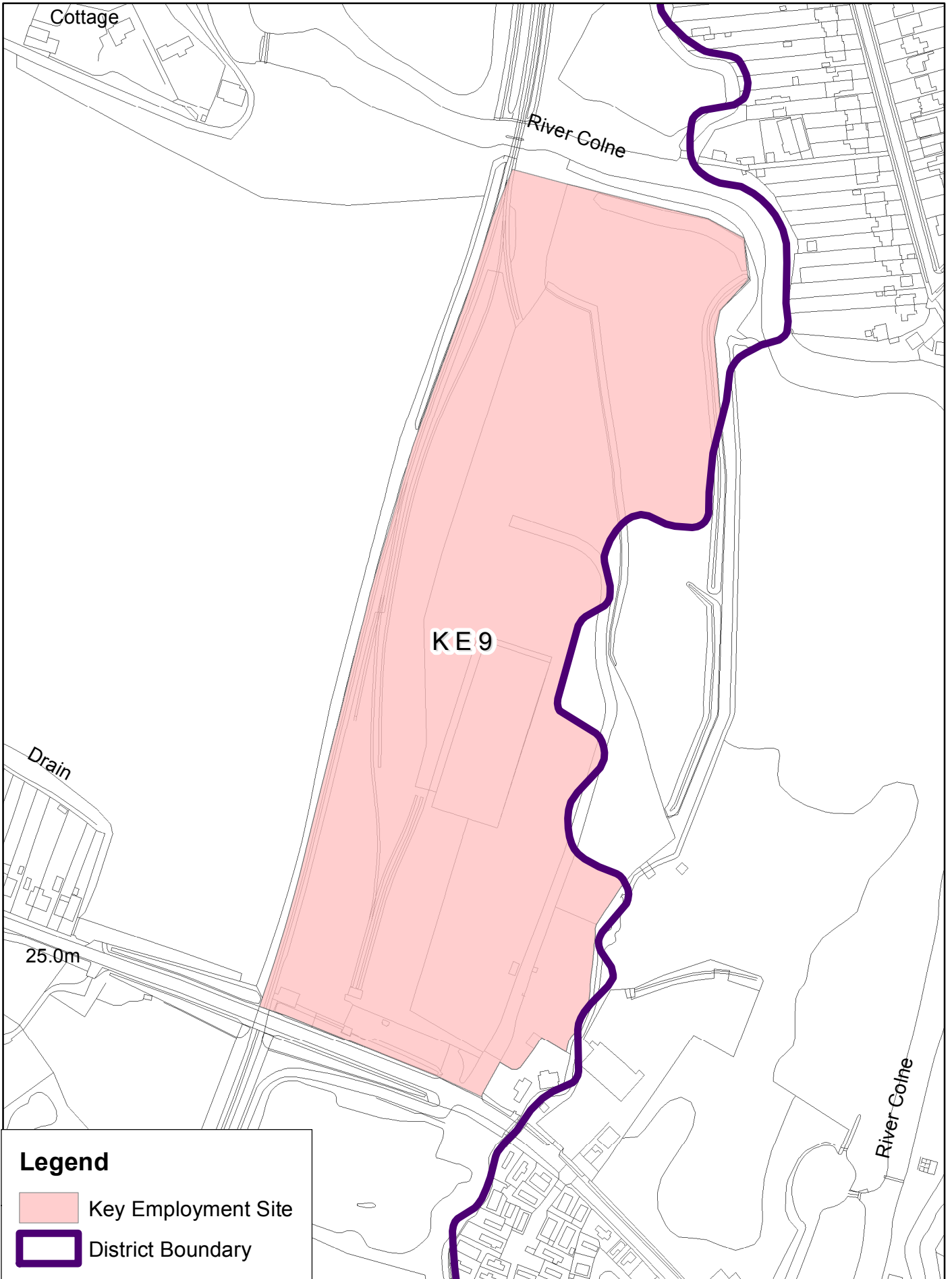
© Crown Copyright and database right 2019. Ordnance Survey 100023578.



This map is reproduced from the Ordnance Survey map with the permission of the Controller of Her Majesty's Stationery Office © Crown Copyright. Unauthorised reproduction infringes Crown Copyright and may lead to prosecution and civil proceedings.

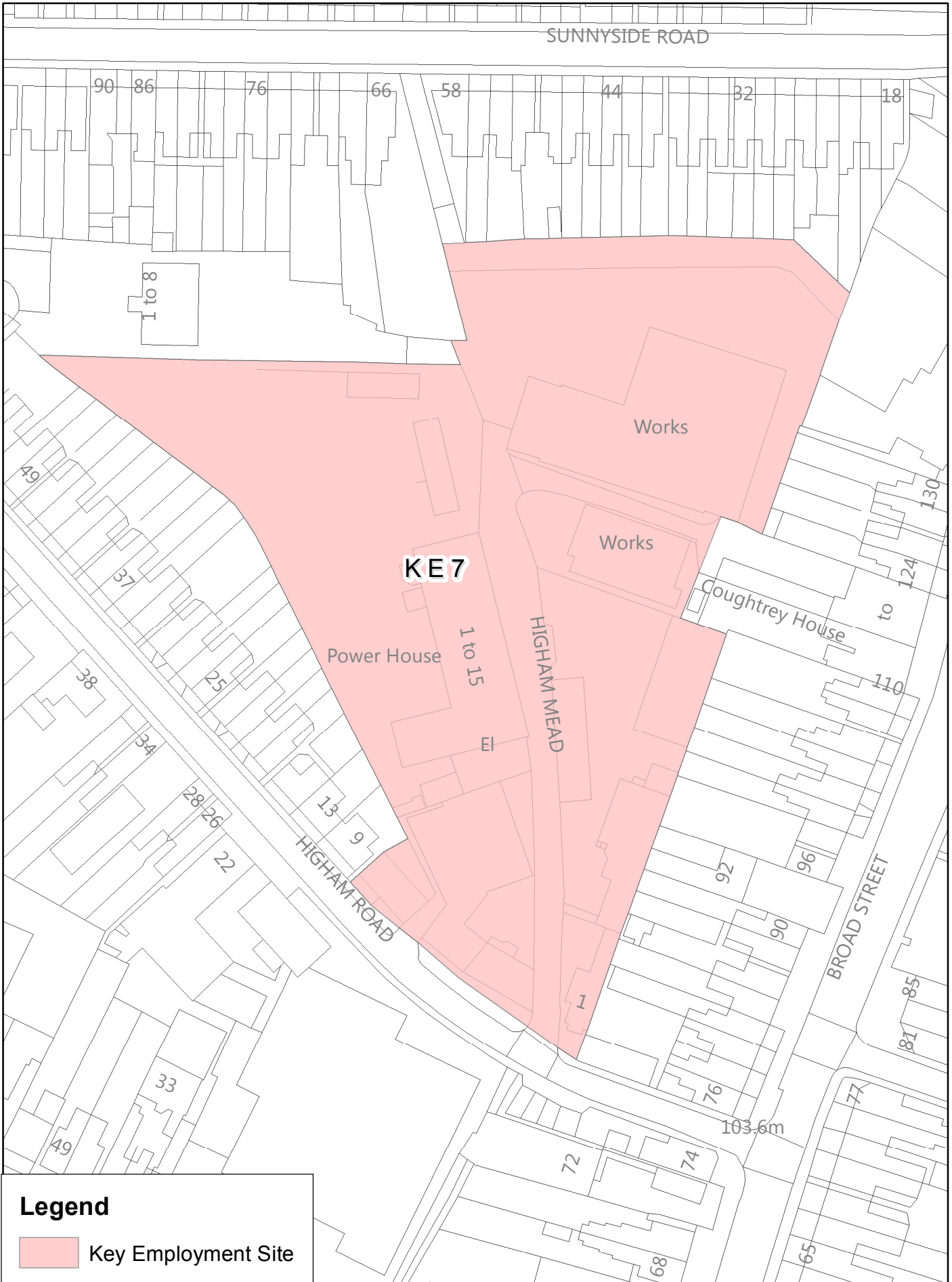
© Crown Copyright and database right 2019. Ordnance Survey 100023578.





This map is reproduced from the Ordnance Survey map with the permission of the Controller of Her Majesty's Stationery Office © Crown Copyright. Unauthorised reproduction infringes Crown Copyright and may lead to prosecution and civil proceedings.

© Crown Copyright and database right 2019. Ordnance Survey 100023578.



Legend

 Key Employment Site

This map is reproduced from the Ordnance Survey map with the permission of the Controller of Her Majesty's Stationery Office © Crown Copyright. Unauthorised reproduction infringes Crown Copyright and may lead to prosecution and civil proceedings.

© Crown Copyright and database right 2019. Ordnance Survey 100023578.

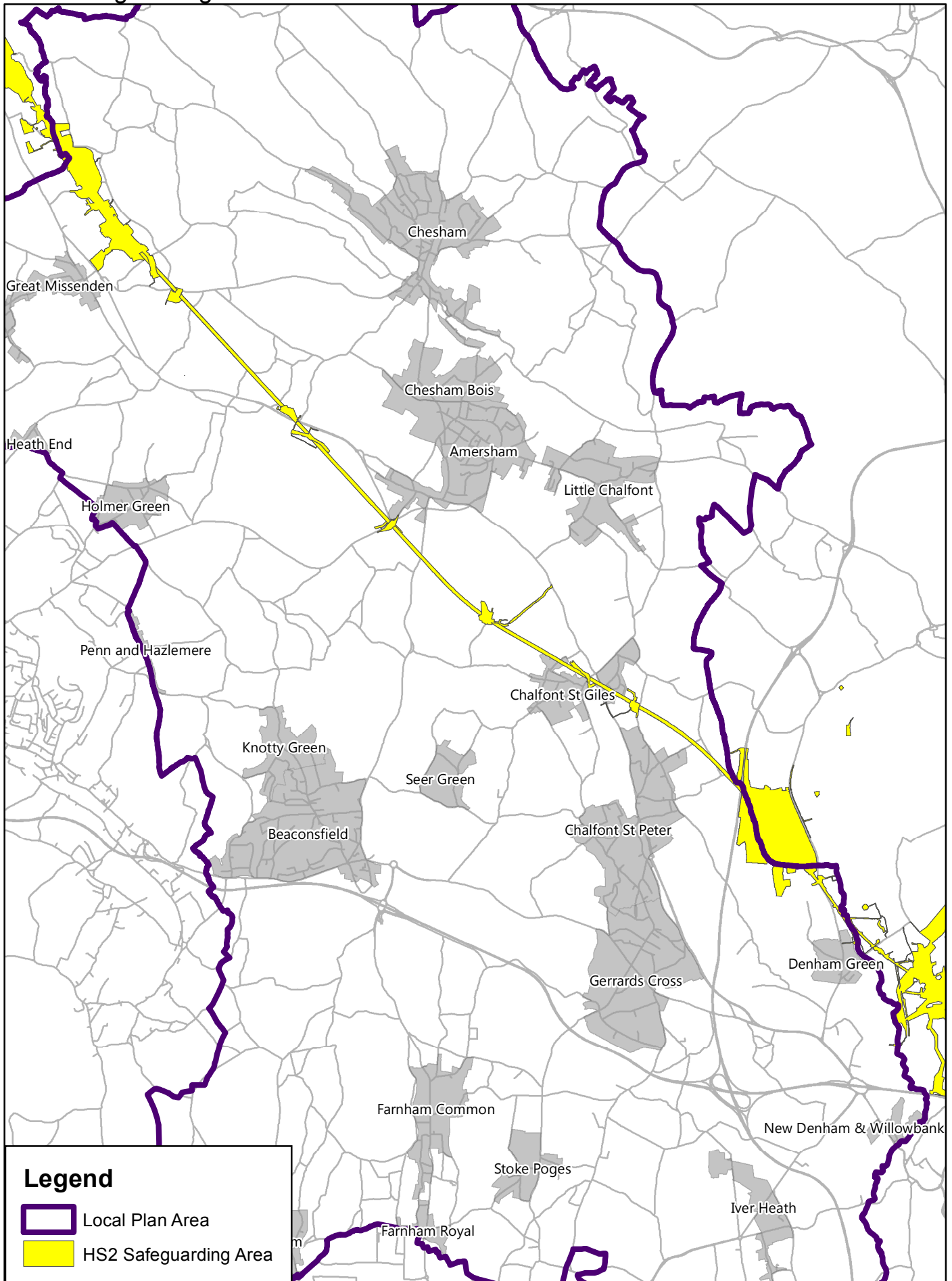
Enterprising Places: Chesham, Alma Rd. Ind. Est. & C & M Bus. Ctr.



This map is reproduced from the Ordnance Survey map with the permission of the Controller of Her Majesty's Stationery Office © Crown Copyright. Unauthorised reproduction infringes Crown Copyright and may lead to prosecution and civil proceedings.

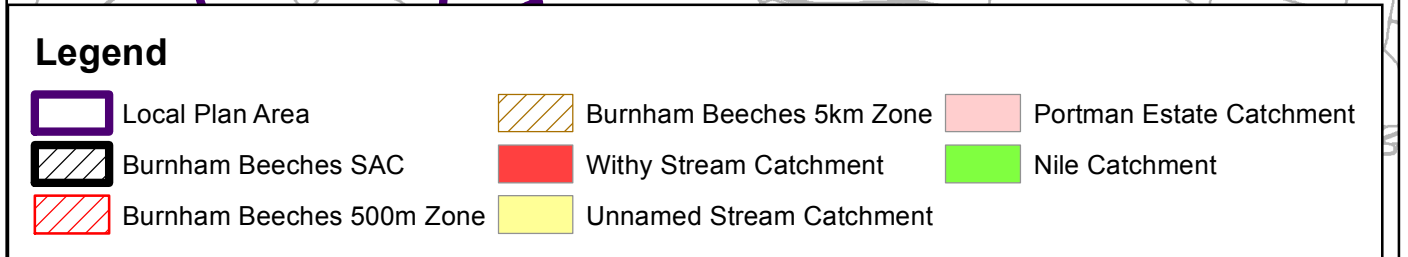
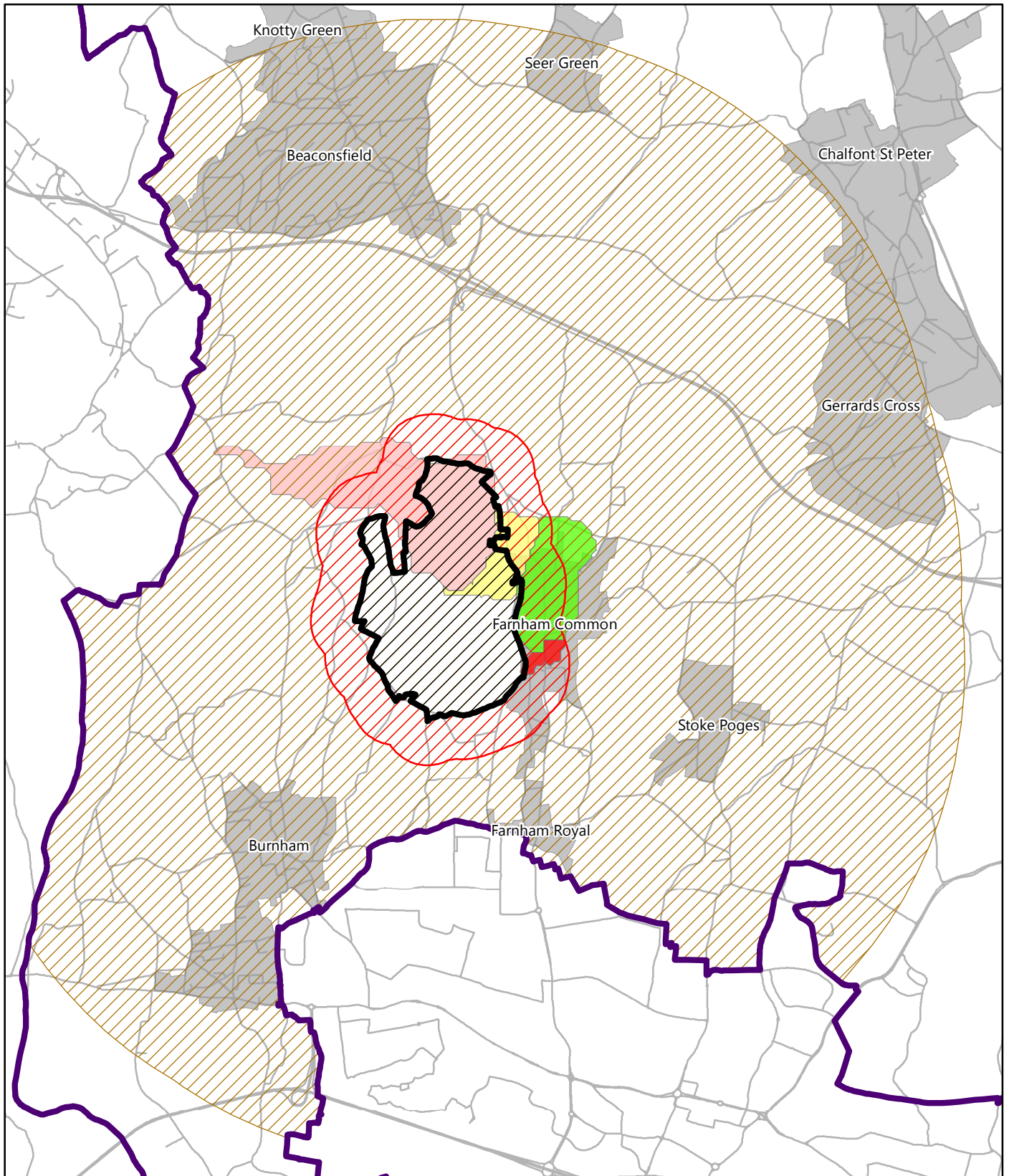
© Crown Copyright and database right 2019. Ordnance Survey 100023578.

Connected Places: HS2 Safeguarding Area



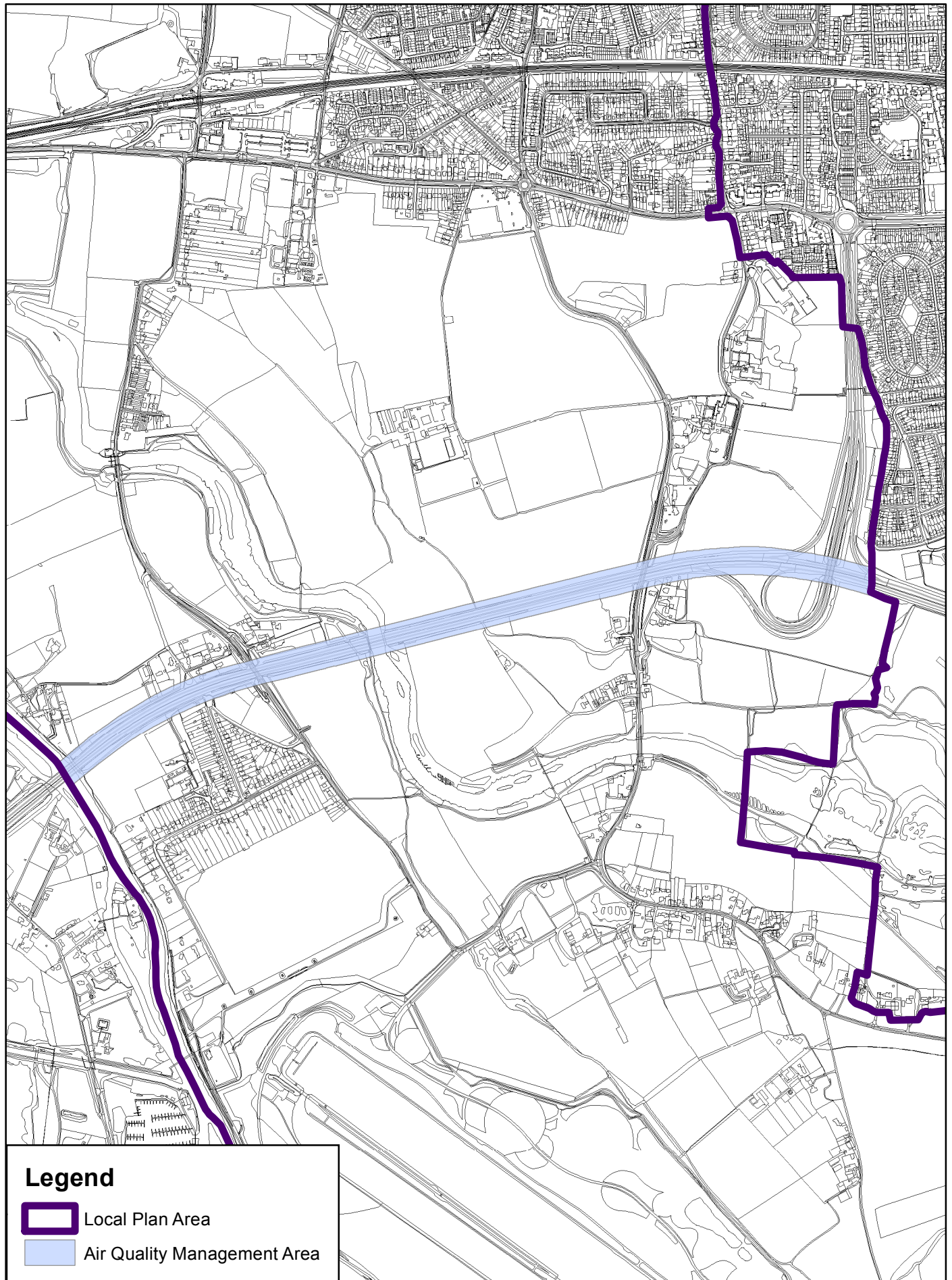
This map is reproduced from the Ordnance Survey map with the permission of the Controller of Her Majesty's Stationery Office © Crown Copyright. Unauthorised reproduction infringes Crown Copyright and may lead to prosecution and civil proceedings.

© Crown Copyright and database right 2019. Ordnance Survey 100023578.





This map is reproduced from the Ordnance Survey map with the permission of the Controller of Her Majesty's Stationery Office © Crown Copyright. Unauthorised reproduction infringes Crown Copyright and may lead to prosecution and civil proceedings.

© Crown Copyright and database right 2019. Ordnance Survey 100023578.

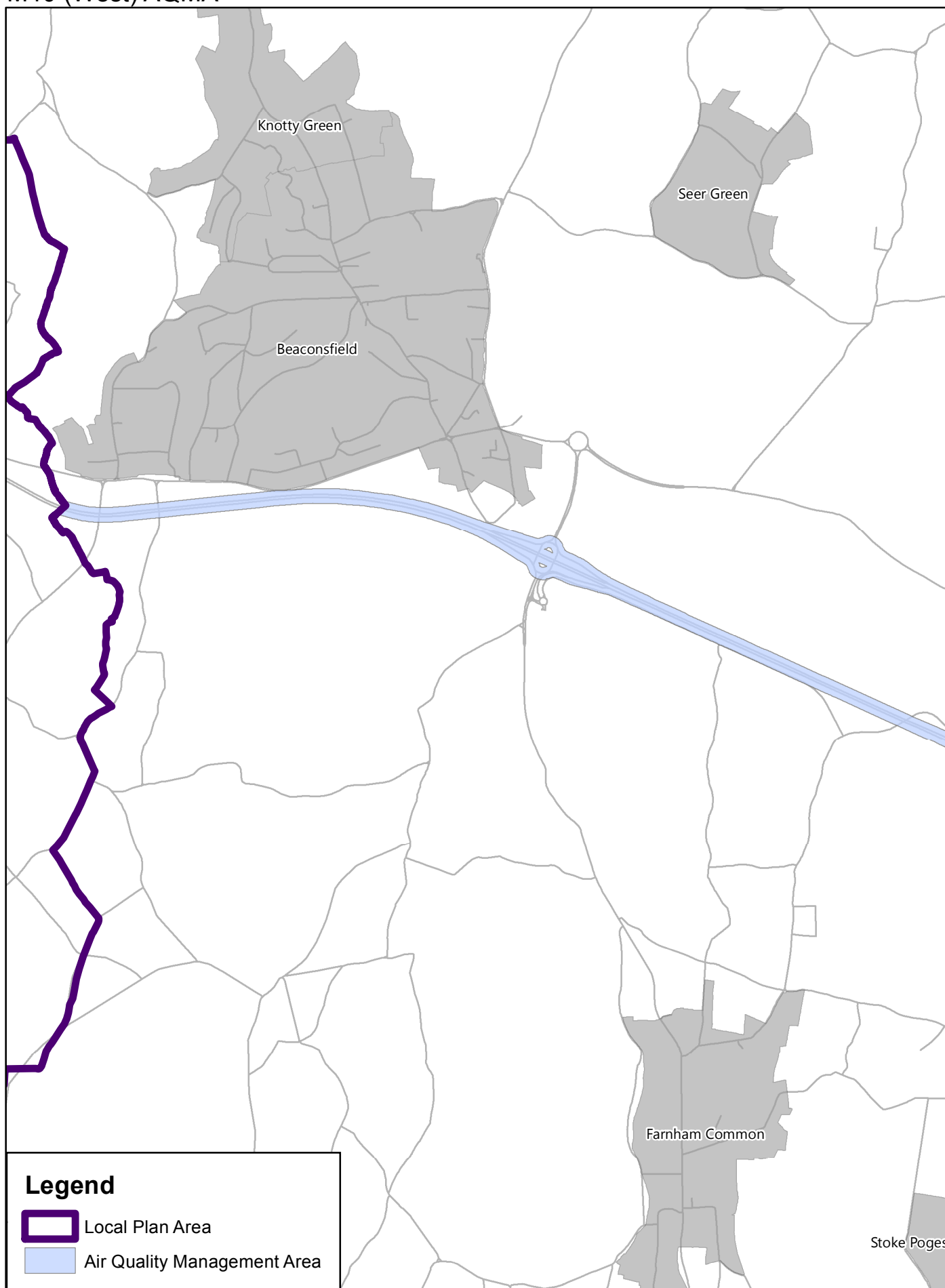


Legend

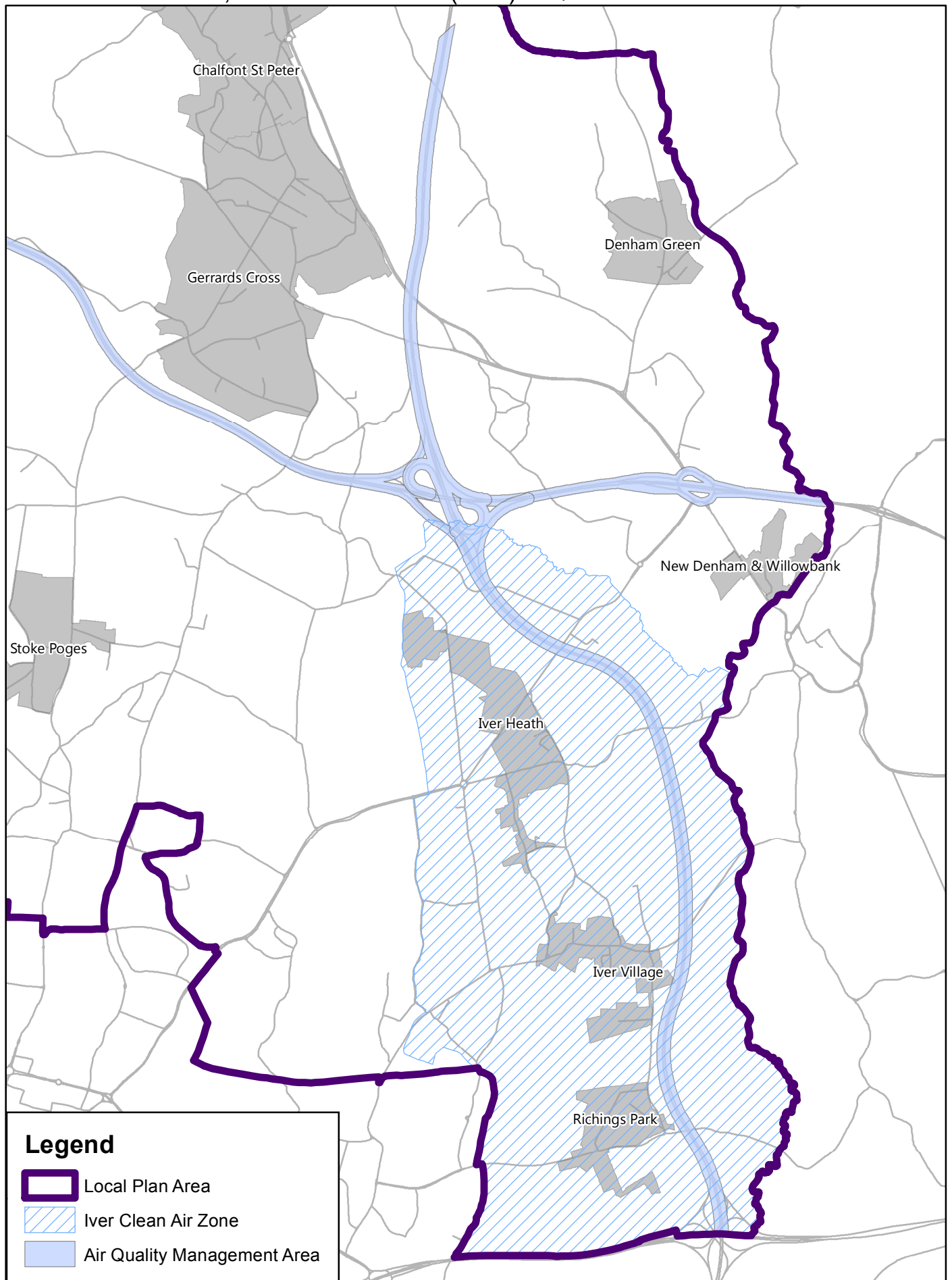
-  Local Plan Area
-  Air Quality Management Area

This map is reproduced from the Ordnance Survey map with the permission of the Controller of Her Majesty's Stationery Office © Crown Copyright. Unauthorised reproduction infringes Crown Copyright and may lead to prosecution and civil proceedings.

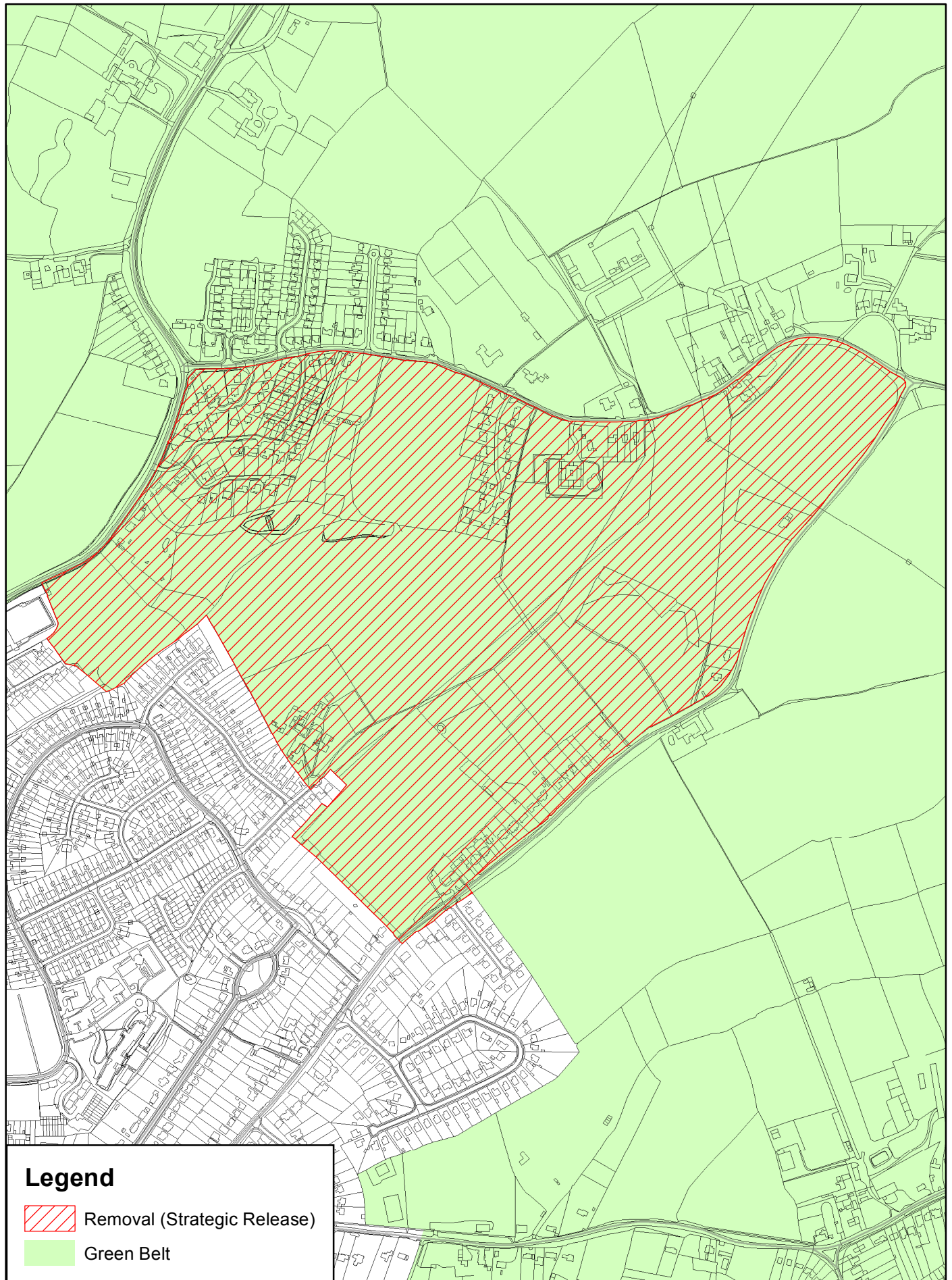
© Crown Copyright and database right 2019. Ordnance Survey 100023578.



Natural Places: Iver Clean Air Zone, and M25 and M40 (East) AQMAs

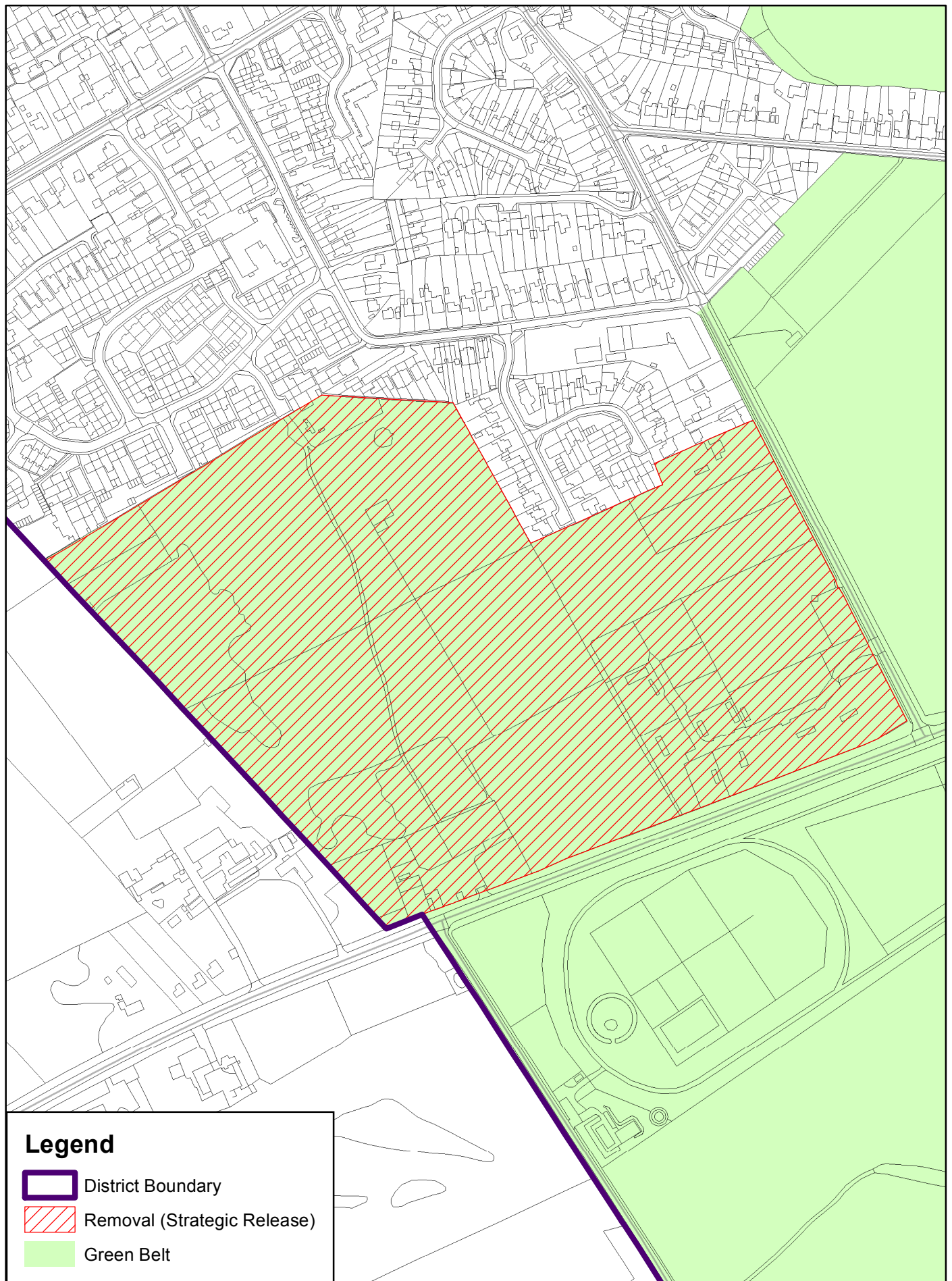


This map is reproduced from the Ordnance Survey map with the permission of the Controller of Her Majesty's Stationery Office © Crown Copyright. Unauthorised reproduction infringes Crown Copyright and may lead to prosecution and civil proceedings.
© Crown Copyright and database right 2019. Ordnance Survey 100023578.



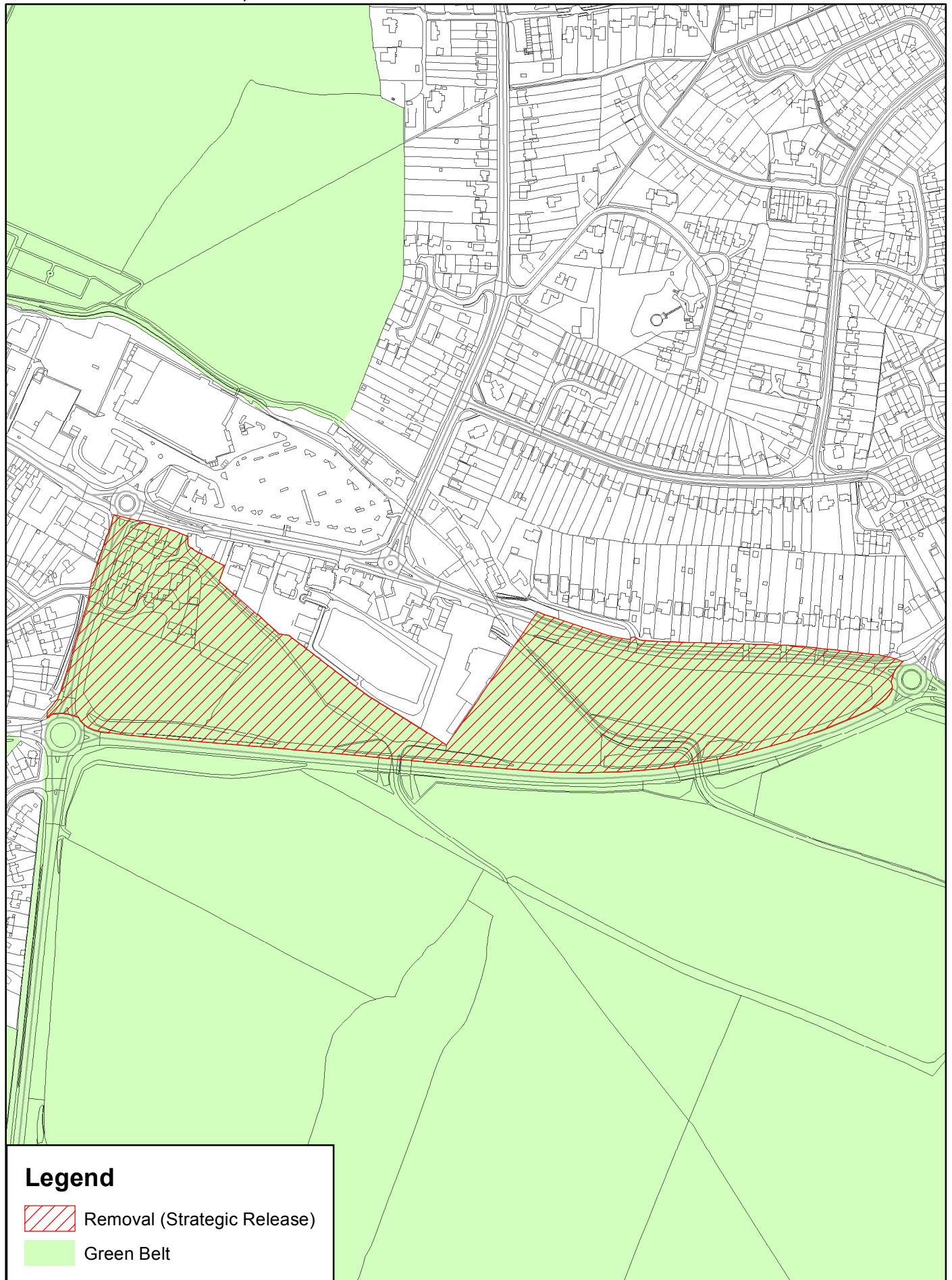
This map is reproduced from the Ordnance Survey map with the permission of the Controller of Her Majesty's Stationery Office © Crown Copyright. Unauthorised reproduction infringes Crown Copyright and may lead to prosecution and civil proceedings.

© Crown Copyright and database right 2019. Ordnance Survey 100023578.

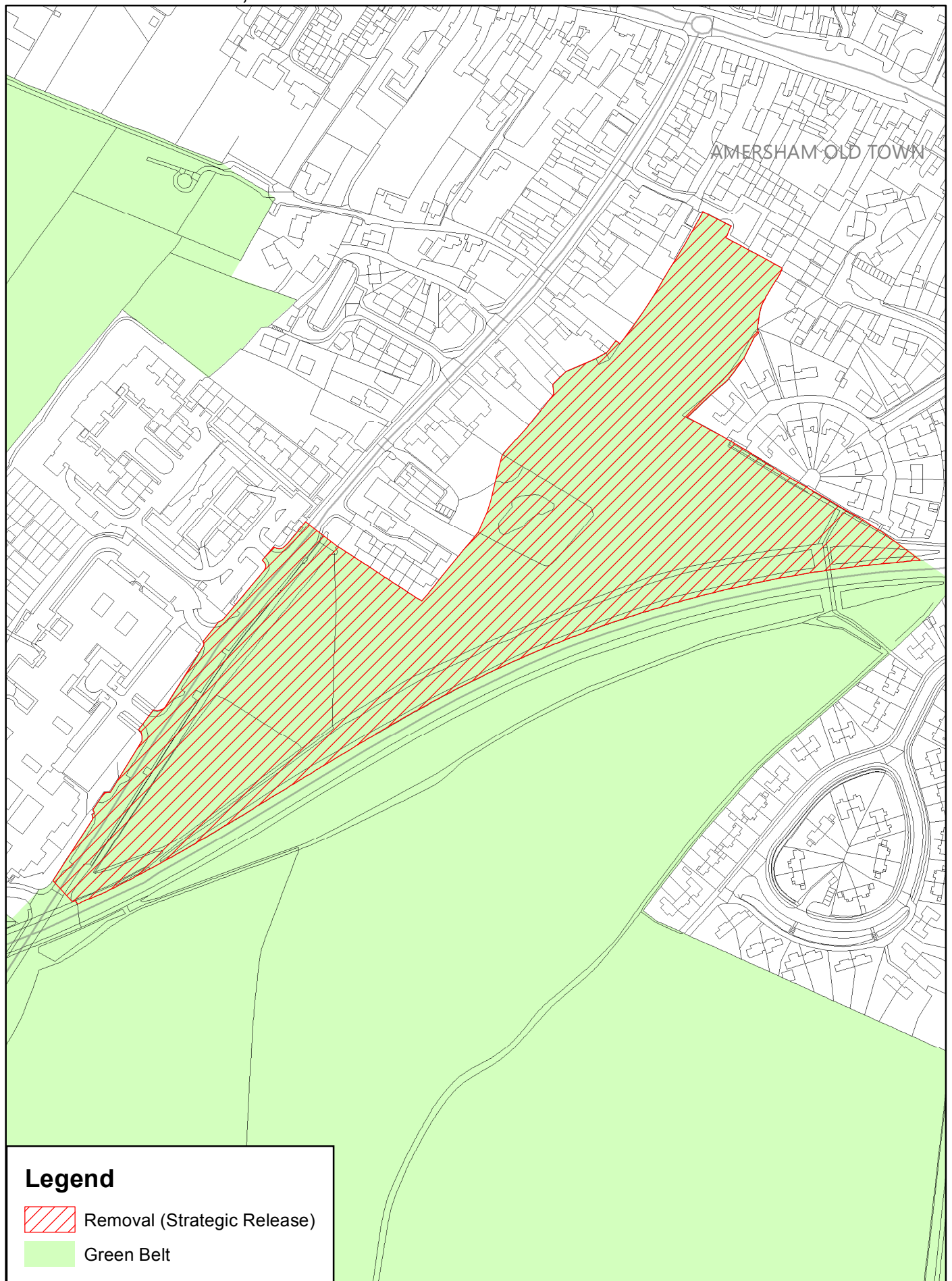


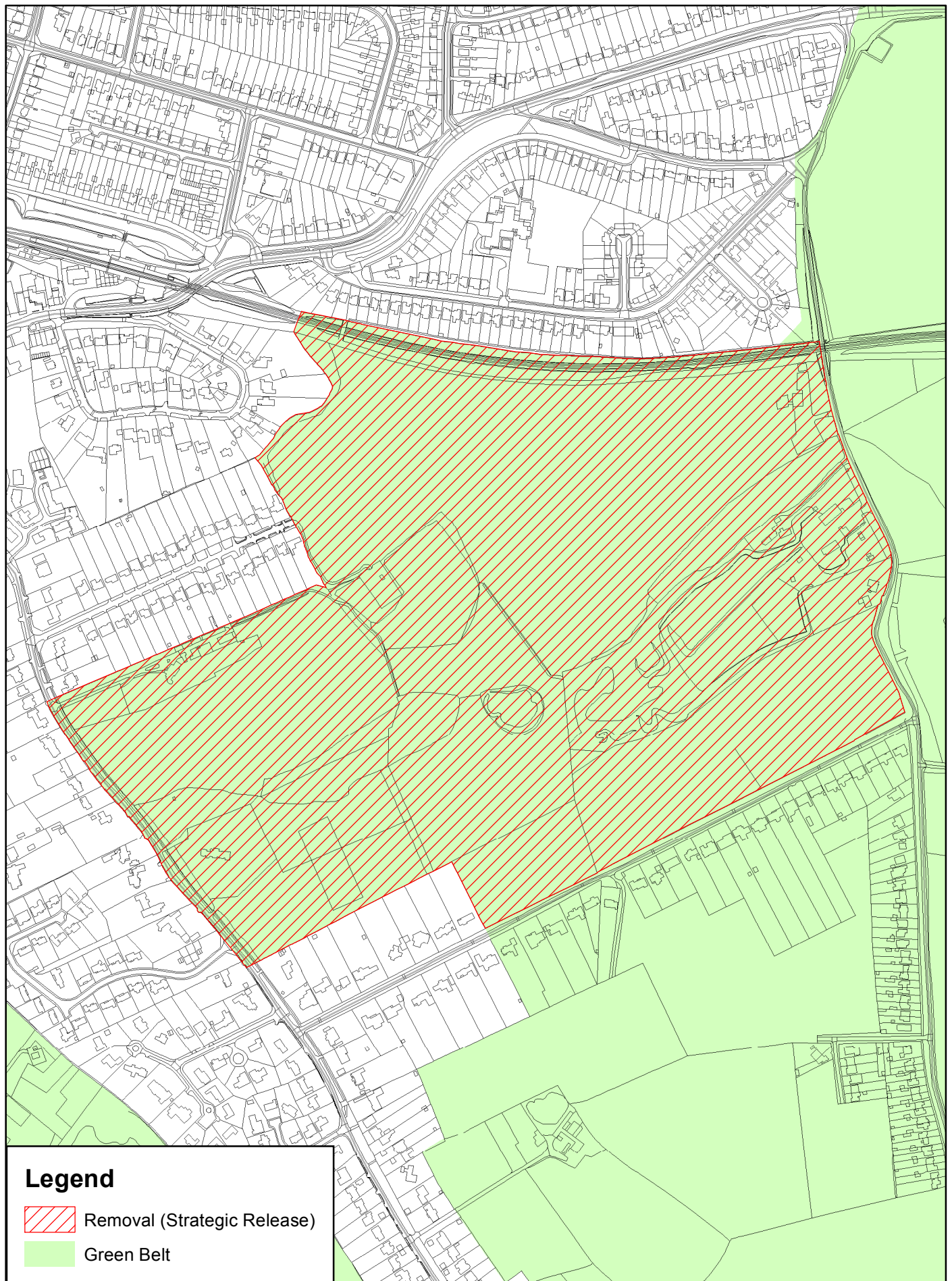
This map is reproduced from the Ordnance Survey map with the permission of the Controller of Her Majesty's Stationery Office © Crown Copyright. Unauthorised reproduction infringes Crown Copyright and may lead to prosecution and civil proceedings.
© Crown Copyright and database right 2019. Ordnance Survey 100023578.

Protected Places:
Amersham Old Town, London Road West

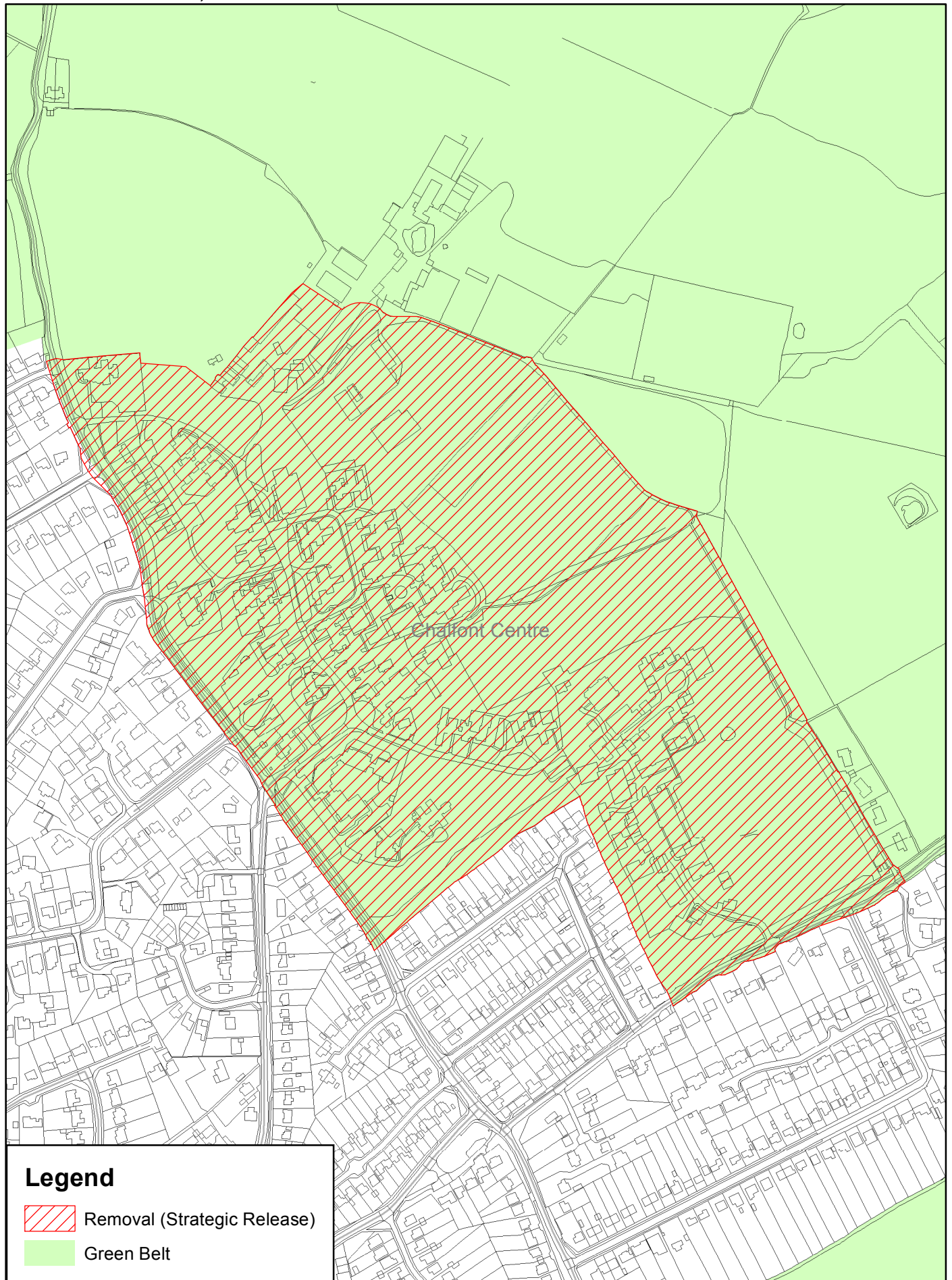


This map is reproduced from the Ordnance Survey map with the permission of the Controller of Her Majesty's Stationery Office © Crown Copyright. Unauthorised reproduction infringes Crown Copyright and may lead to prosecution and civil proceedings.
© Crown Copyright and database right 2019. Ordnance Survey 100023578.



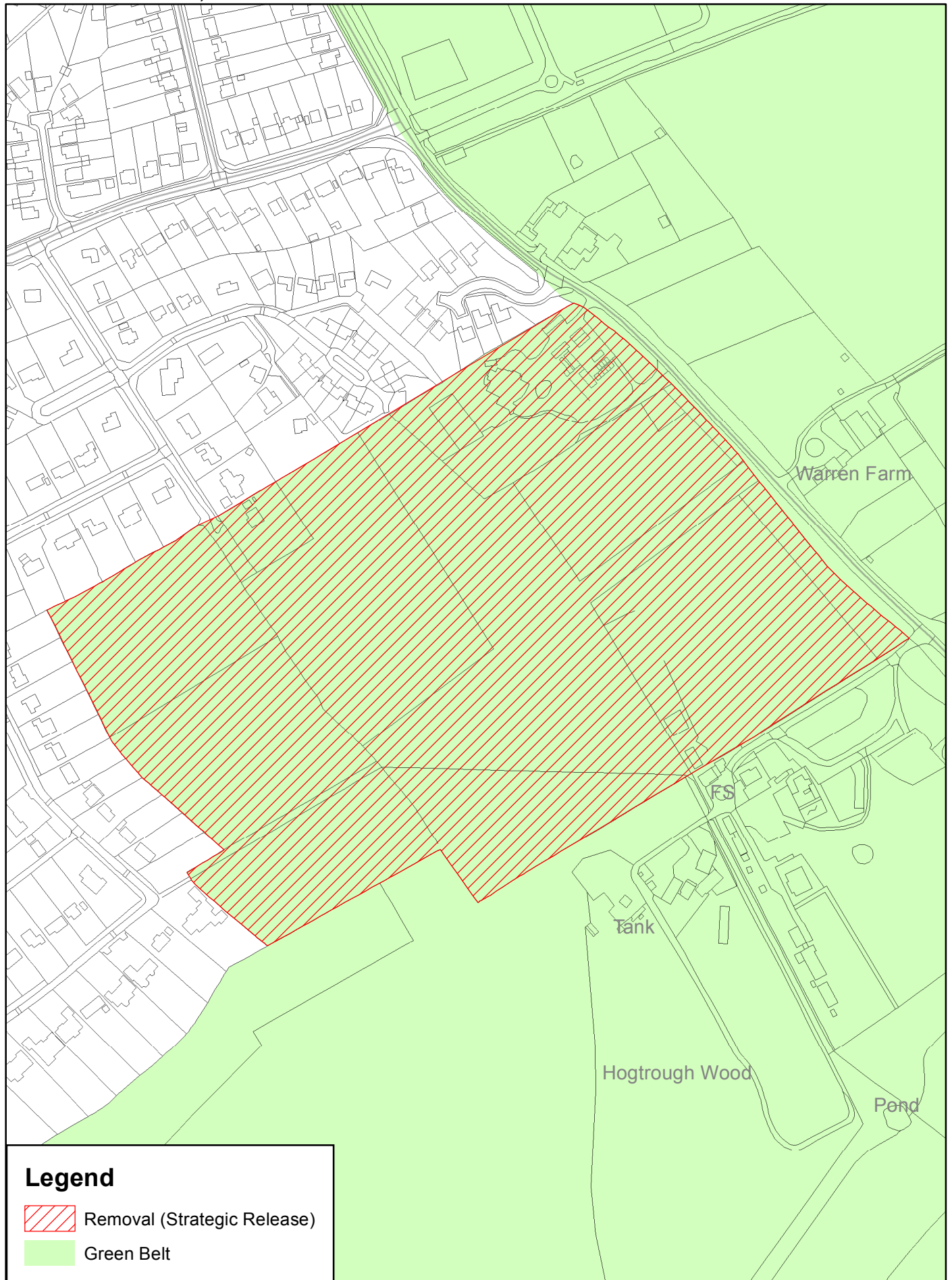


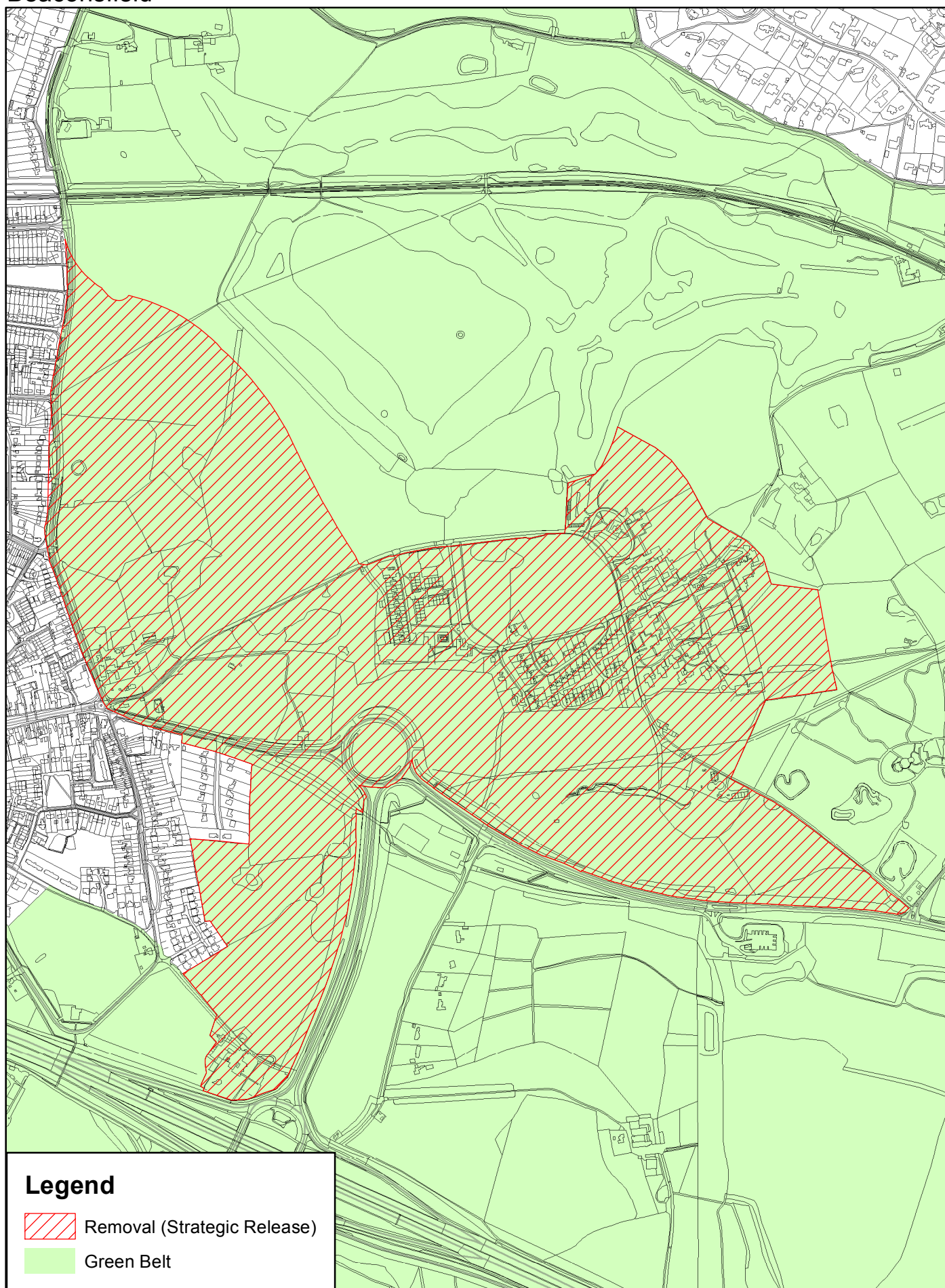
This map is reproduced from the Ordnance Survey map with the permission of the Controller of Her Majesty's Stationery Office © Crown Copyright. Unauthorised reproduction infringes Crown Copyright and may lead to prosecution and civil proceedings.
© Crown Copyright and database right 2019. Ordnance Survey 100023578.



This map is reproduced from the Ordnance Survey map with the permission of the Controller of Her Majesty's Stationery Office © Crown Copyright. Unauthorised reproduction infringes Crown Copyright and may lead to prosecution and civil proceedings.

© Crown Copyright and database right 2019. Ordnance Survey 100023578.

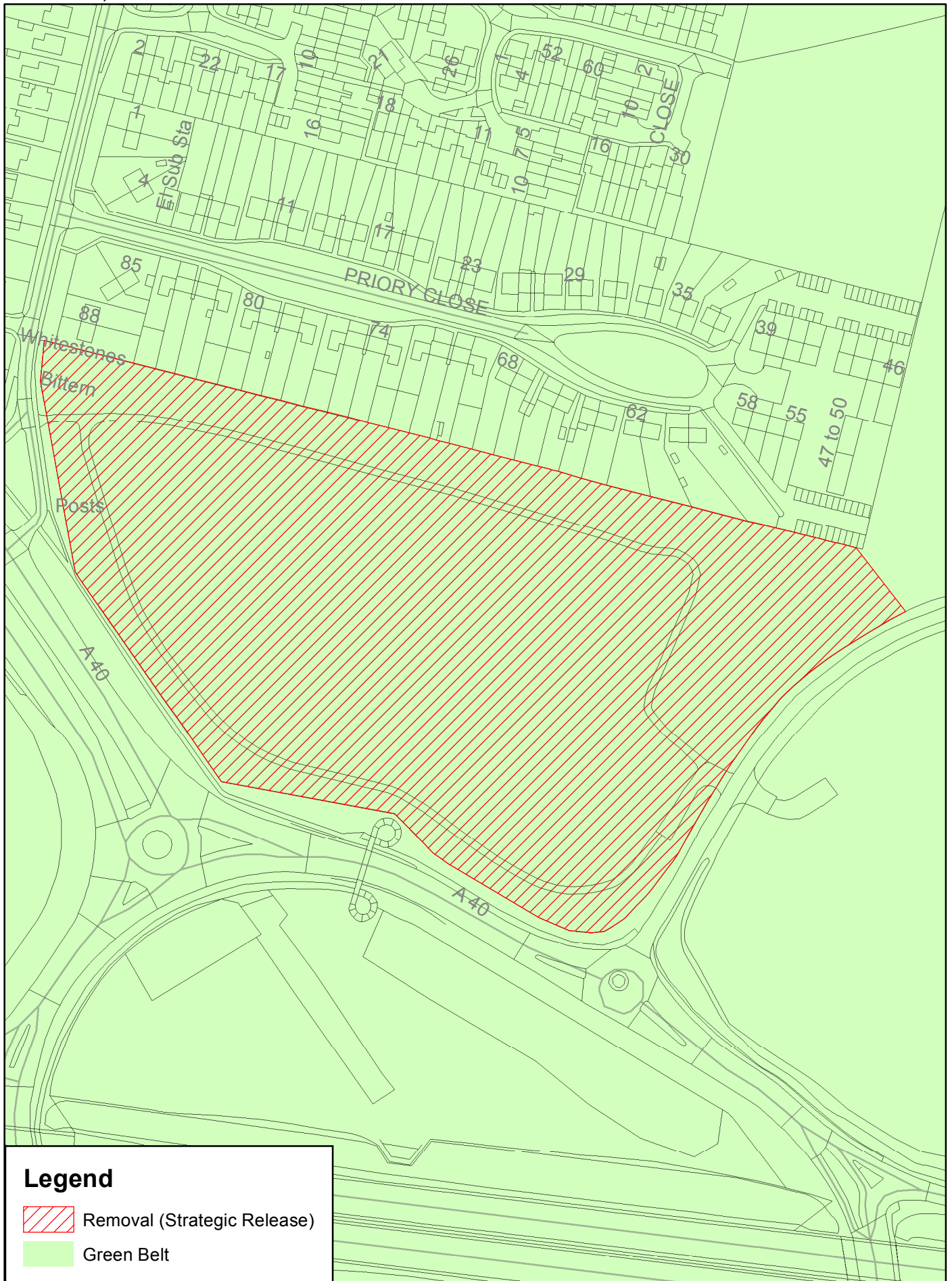




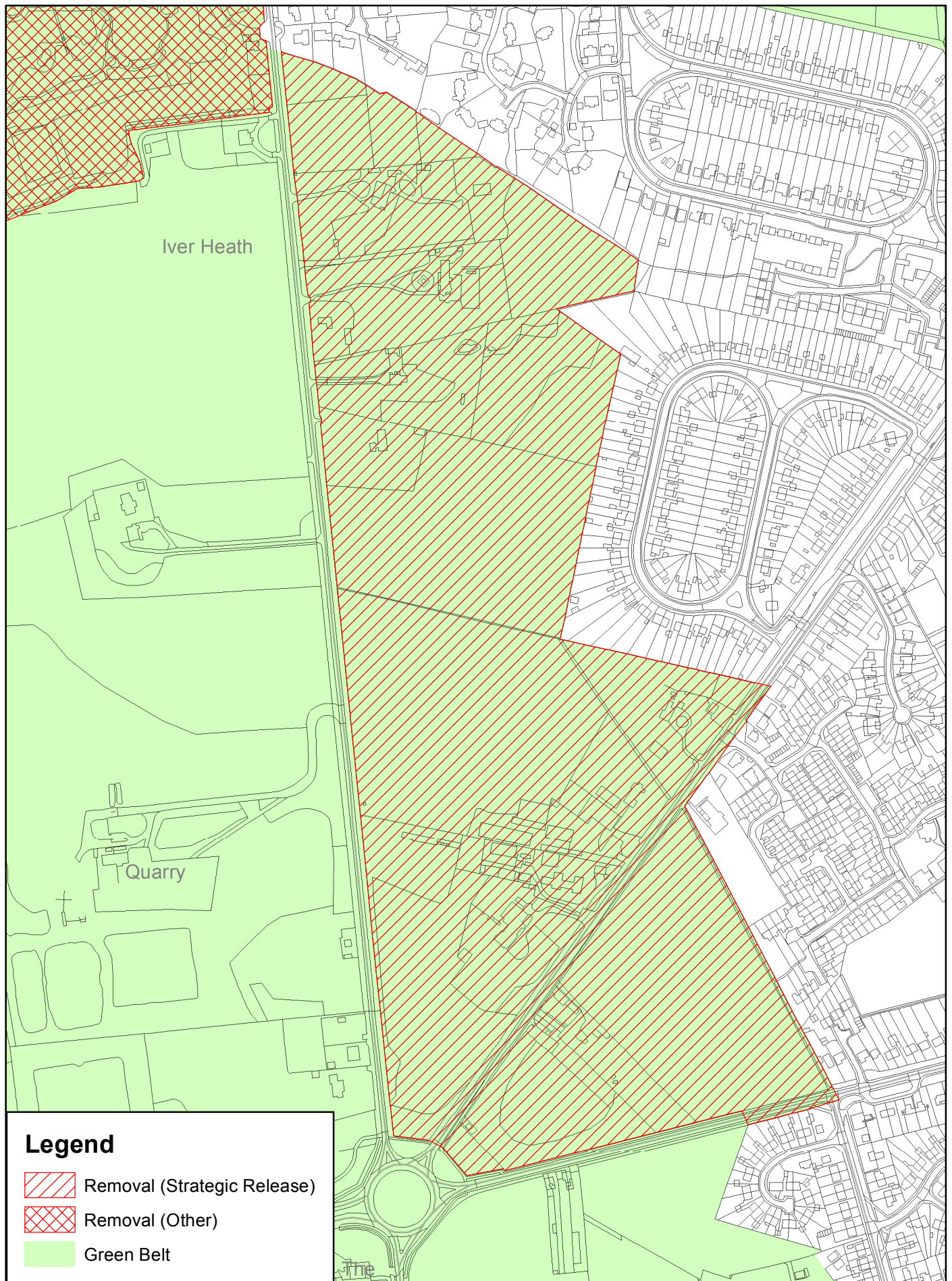
This map is reproduced from the Ordnance Survey map with the permission of the Controller of Her Majesty's Stationery Office © Crown Copyright. Unauthorised reproduction infringes Crown Copyright and may lead to prosecution and civil proceedings.

© Crown Copyright and database right 2019. Ordnance Survey 100023578.

Protected Places:
Denham, North of Denham Roundabout

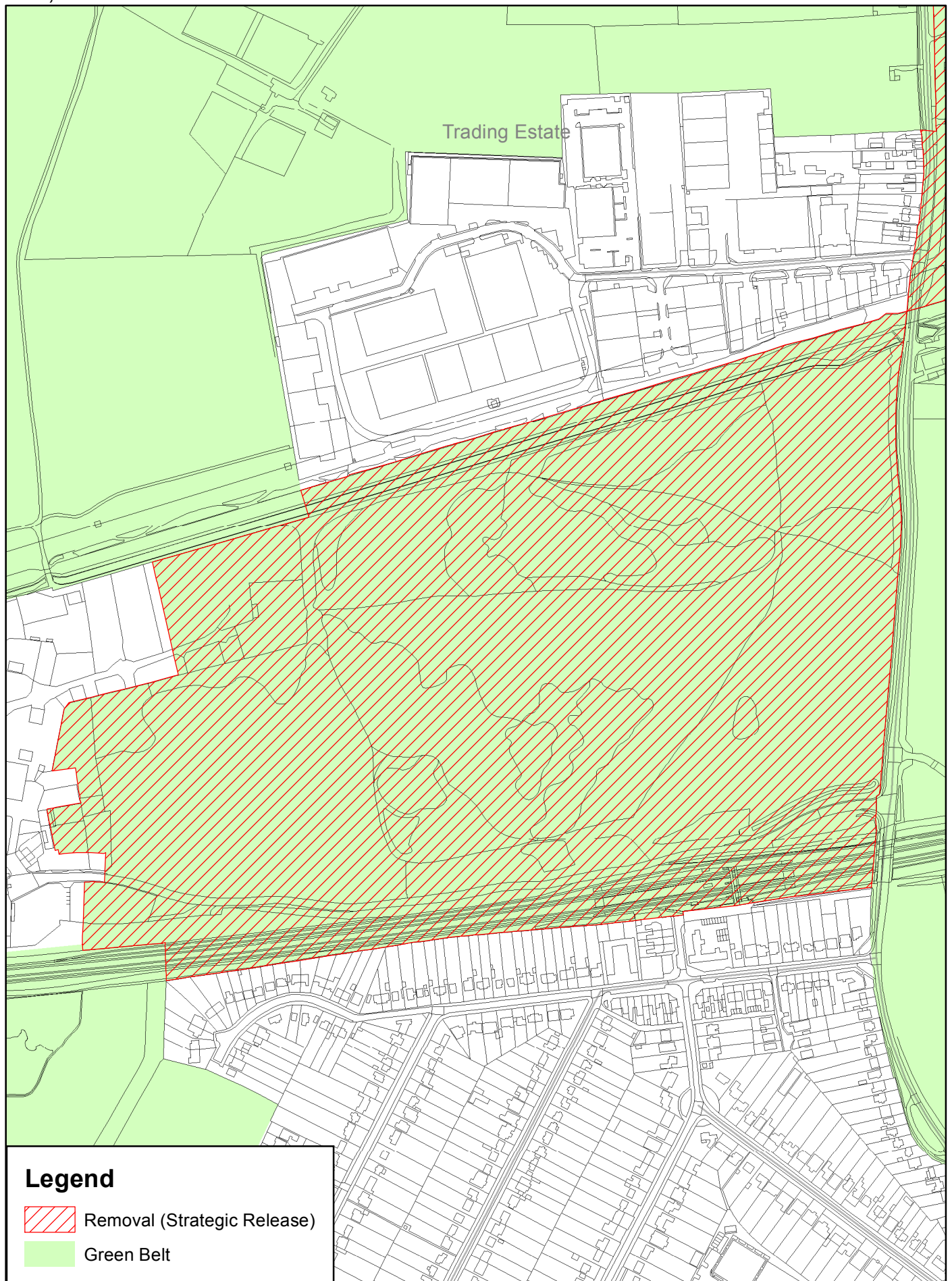


This map is reproduced from the Ordnance Survey map with the permission of the Controller of Her Majesty's Stationery Office © Crown Copyright. Unauthorised reproduction infringes Crown Copyright and may lead to prosecution and civil proceedings.
© Crown Copyright and database right 2019. Ordnance Survey 100023578.

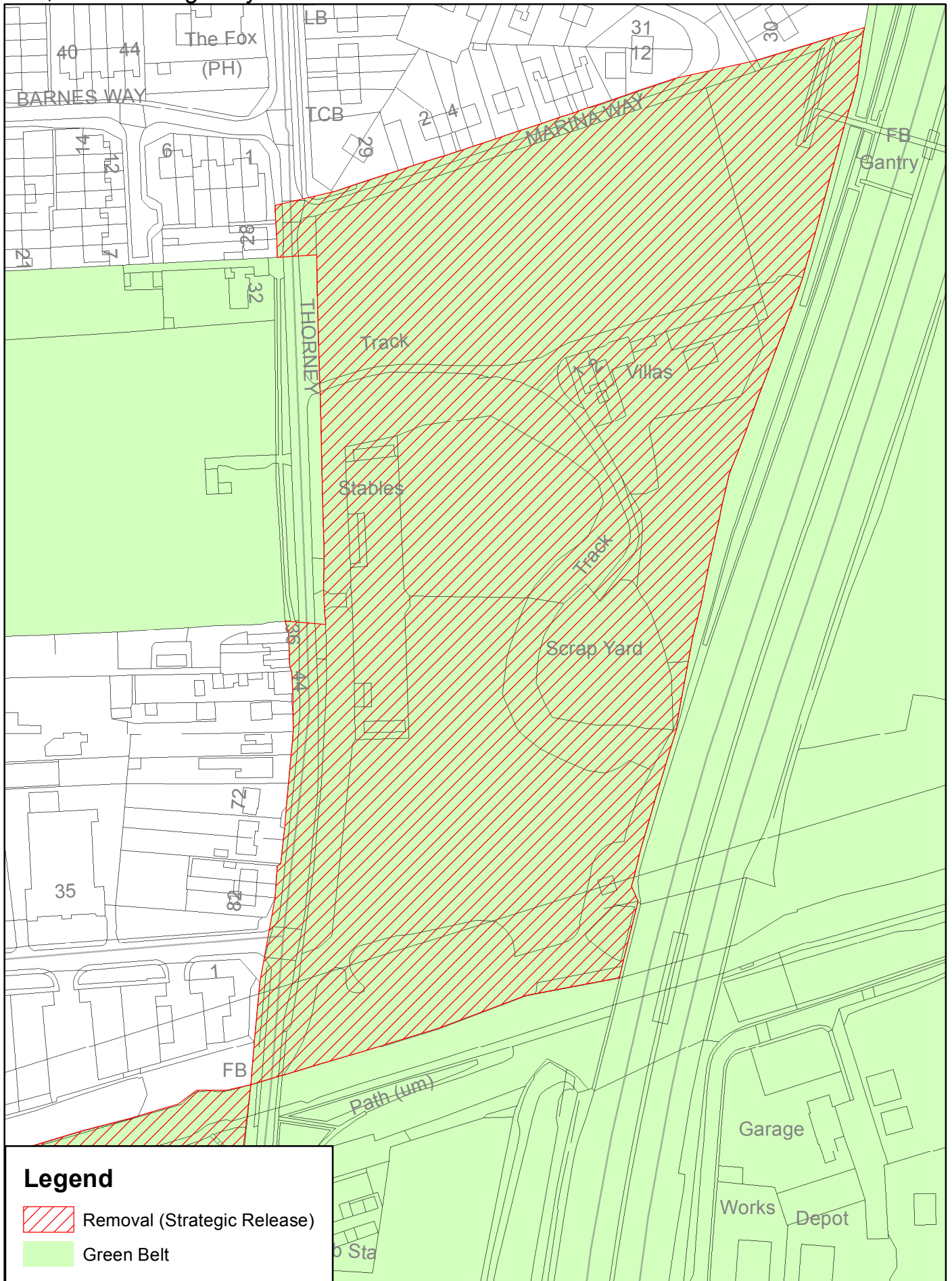


This map is reproduced from the Ordnance Survey map with the permission of the Controller of Her Majesty's Stationery Office © Crown Copyright. Unauthorised reproduction infringes Crown Copyright and may lead to prosecution and civil proceedings.

© Crown Copyright and database right 2019. Ordnance Survey 100023578.



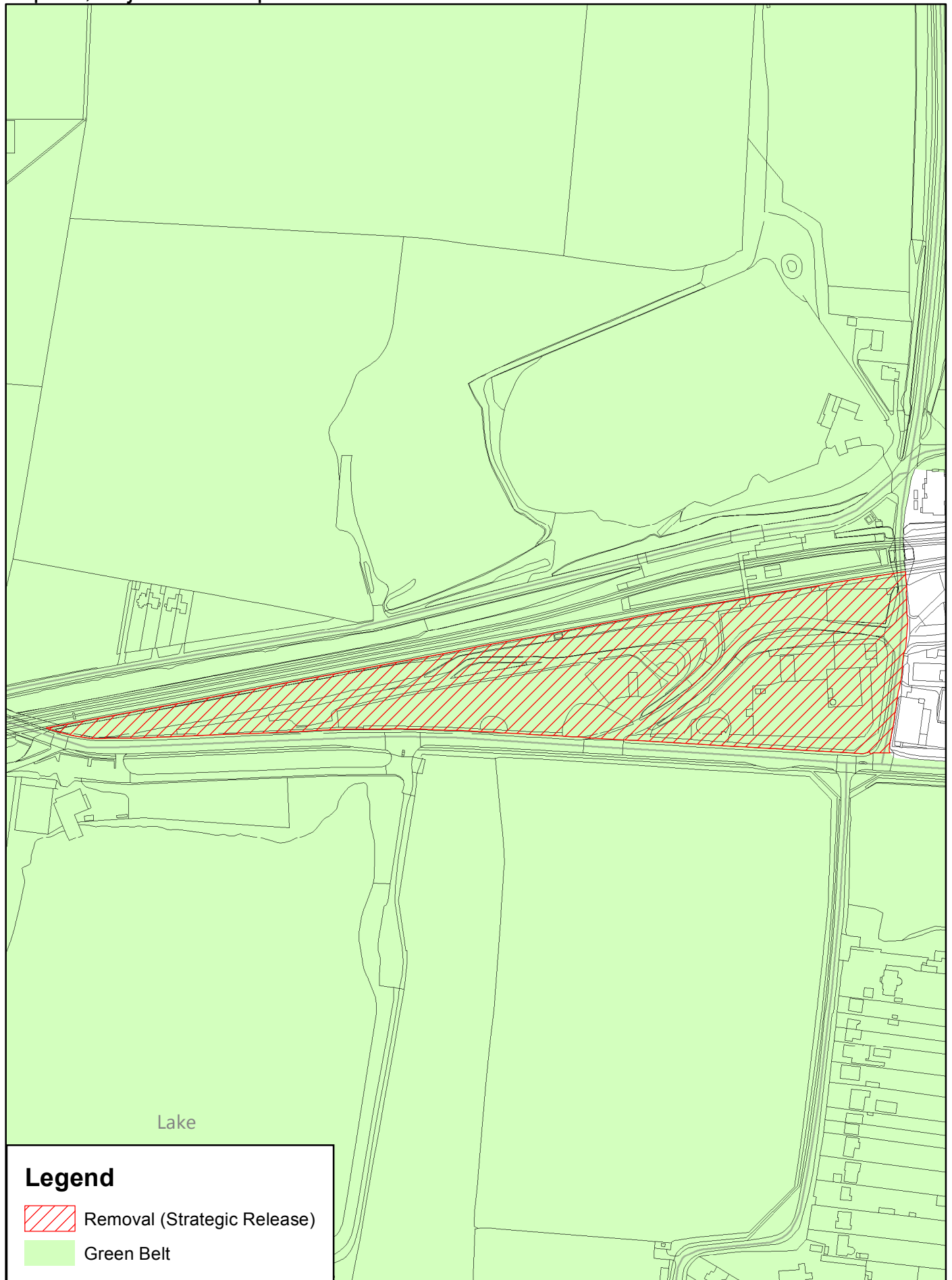
Protected Places:
Iver, East of Ridgeway Business Park



This map is reproduced from the Ordnance Survey map with the permission of the Controller of Her Majesty's Stationery Office © Crown Copyright. Unauthorised reproduction infringes Crown Copyright and may lead to prosecution and civil proceedings.

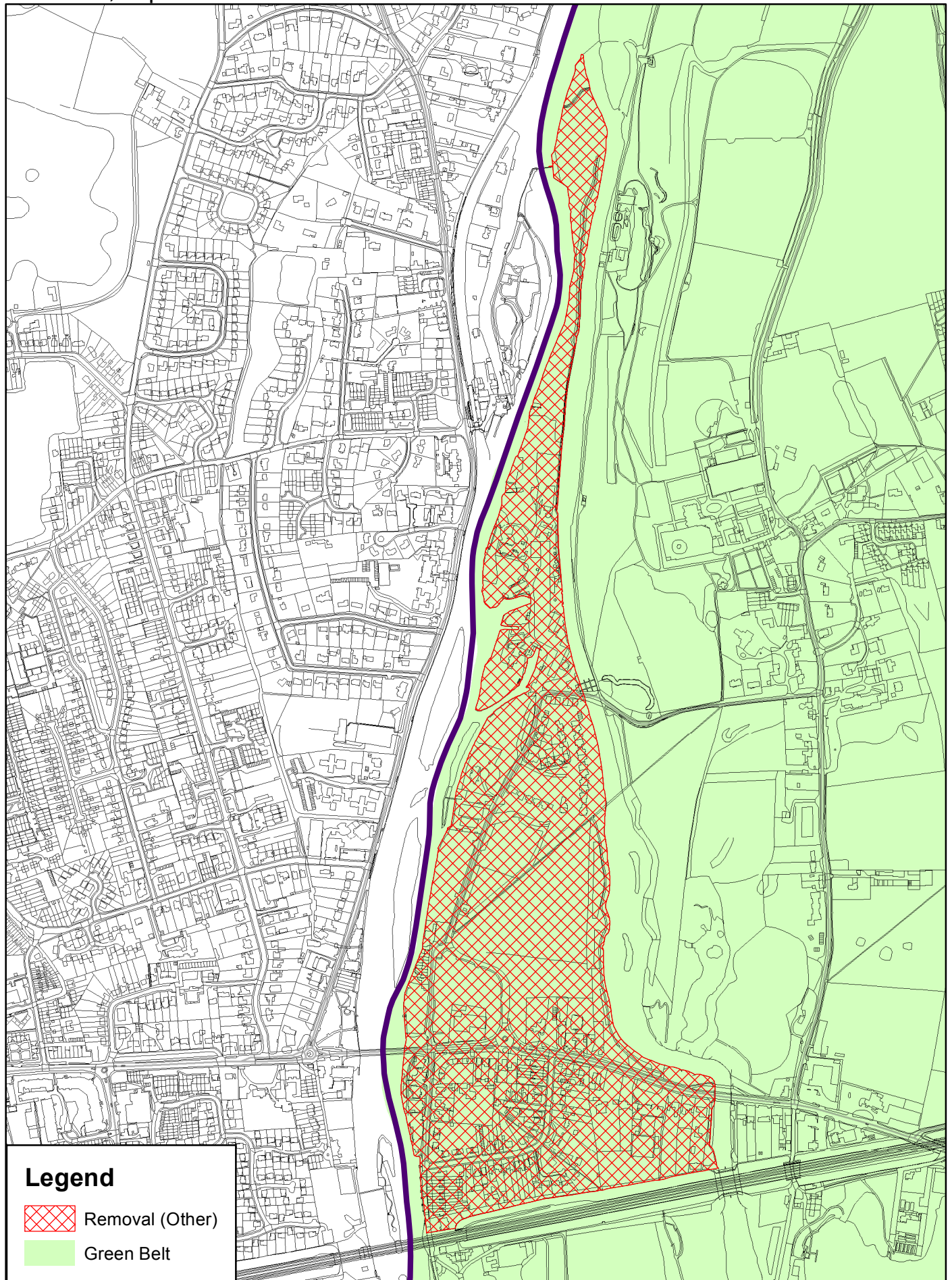
© Crown Copyright and database right 2019. Ordnance Survey 100023578.

Protected Places:
Taplow, Adjacent to Taplow Station



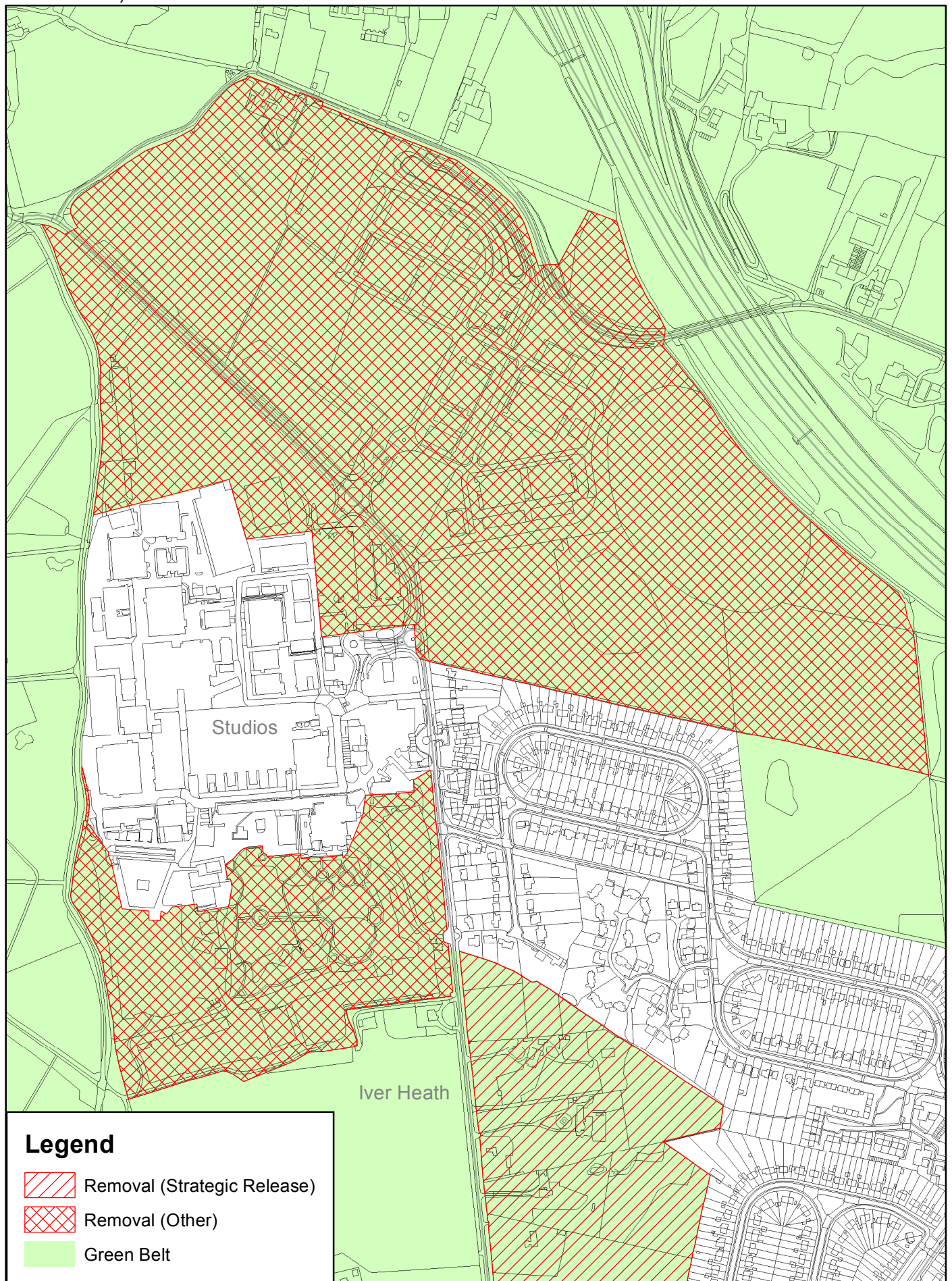
This map is reproduced from the Ordnance Survey map with the permission of the Controller of Her Majesty's Stationery Office © Crown Copyright. Unauthorised reproduction infringes Crown Copyright and may lead to prosecution and civil proceedings.

© Crown Copyright and database right 2019. Ordnance Survey 100023578.



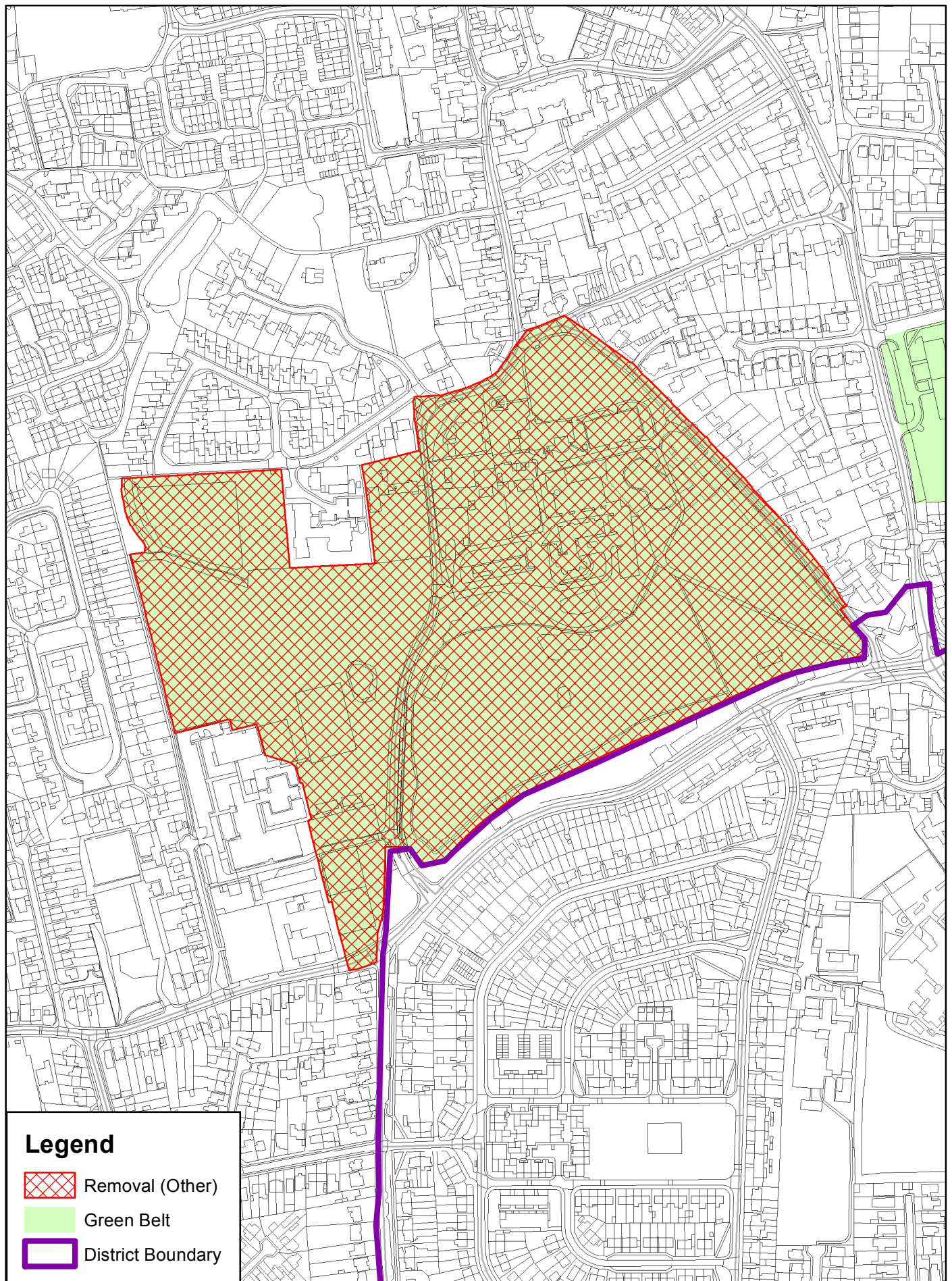
This map is reproduced from the Ordnance Survey map with the permission of the Controller of Her Majesty's Stationery Office © Crown Copyright. Unauthorised reproduction infringes Crown Copyright and may lead to prosecution and civil proceedings.

© Crown Copyright and database right 2019. Ordnance Survey 100023578.



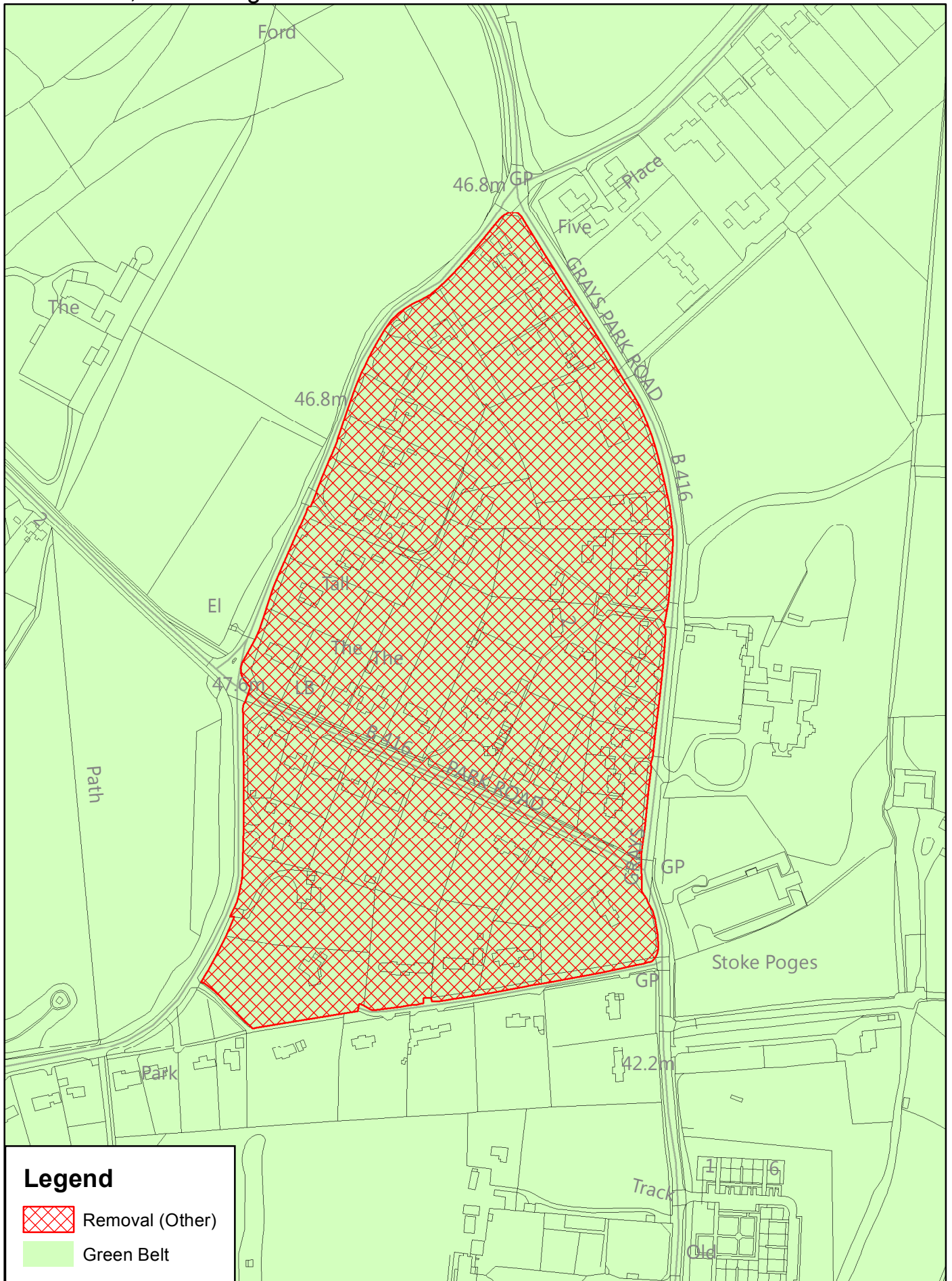
This map is reproduced from the Ordnance Survey map with the permission of the Controller of Her Majesty's Stationery Office © Crown Copyright. Unauthorised reproduction infringes Crown Copyright and may lead to prosecution and civil proceedings.

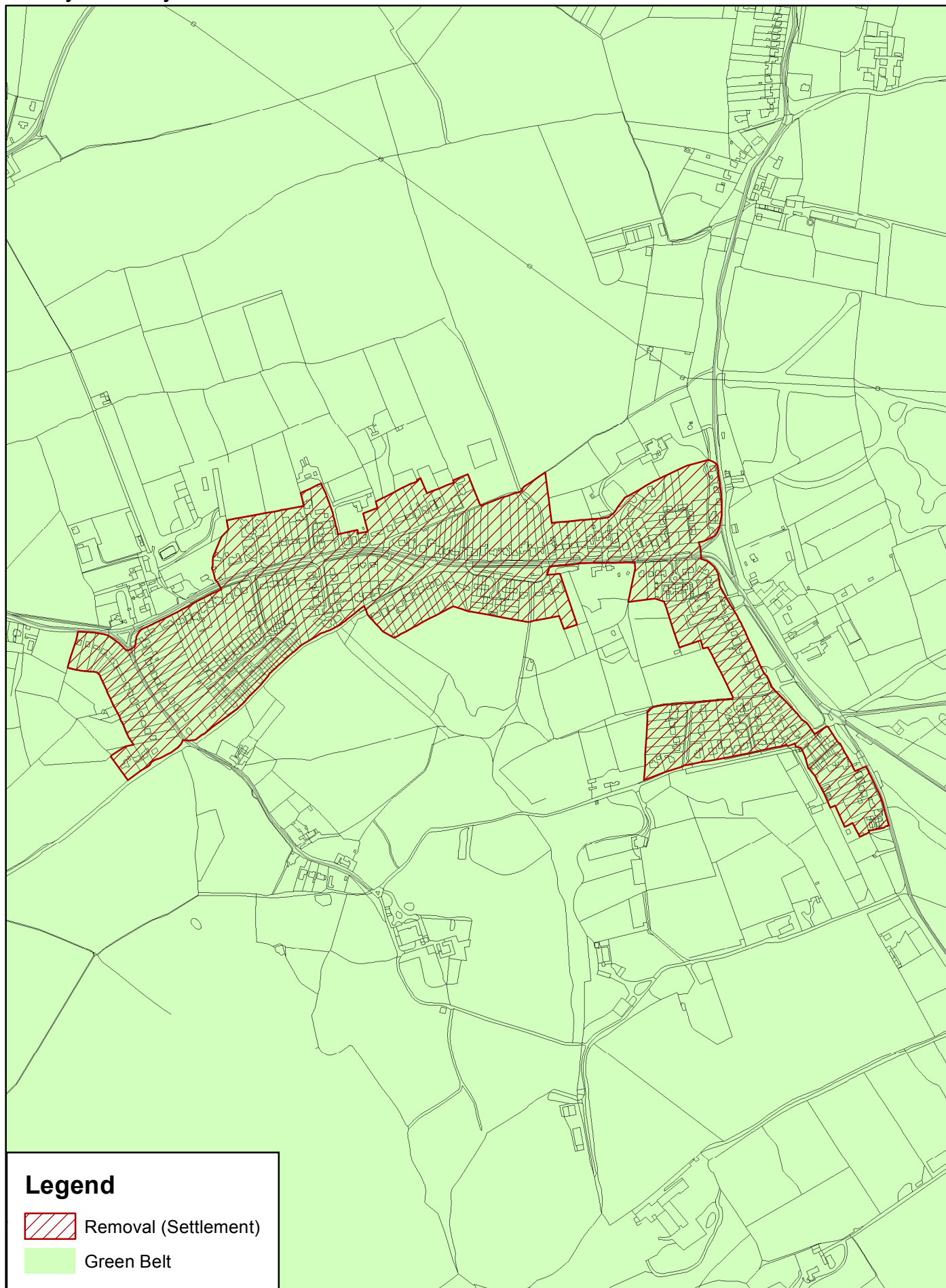
© Crown Copyright and database right 2019. Ordnance Survey 100023578.

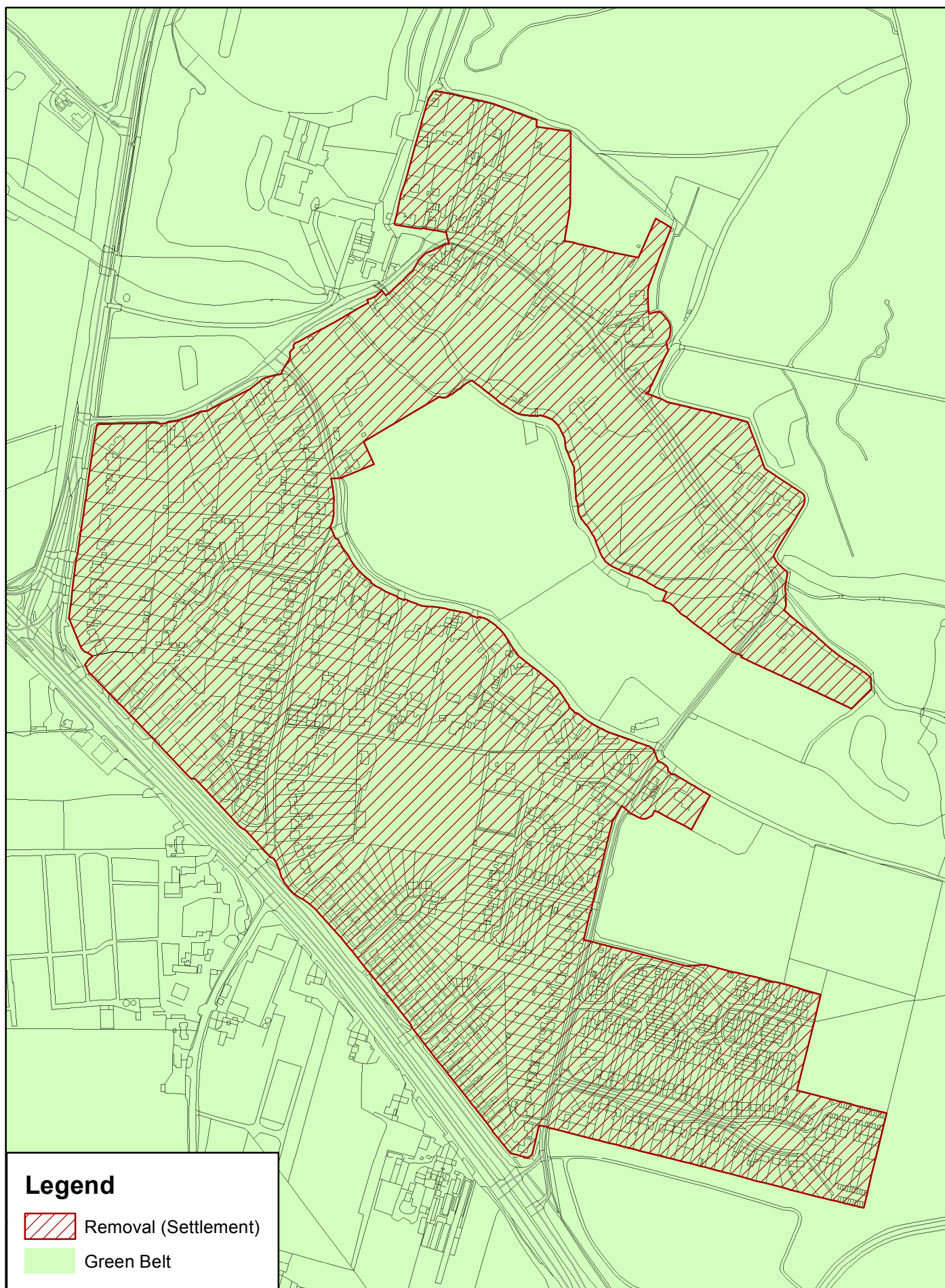


This map is reproduced from the Ordnance Survey map with the permission of the Controller of Her Majesty's Stationery Office © Crown Copyright. Unauthorised reproduction infringes Crown Copyright and may lead to prosecution and civil proceedings.

© Crown Copyright and database right 2019. Ordnance Survey 100023578.

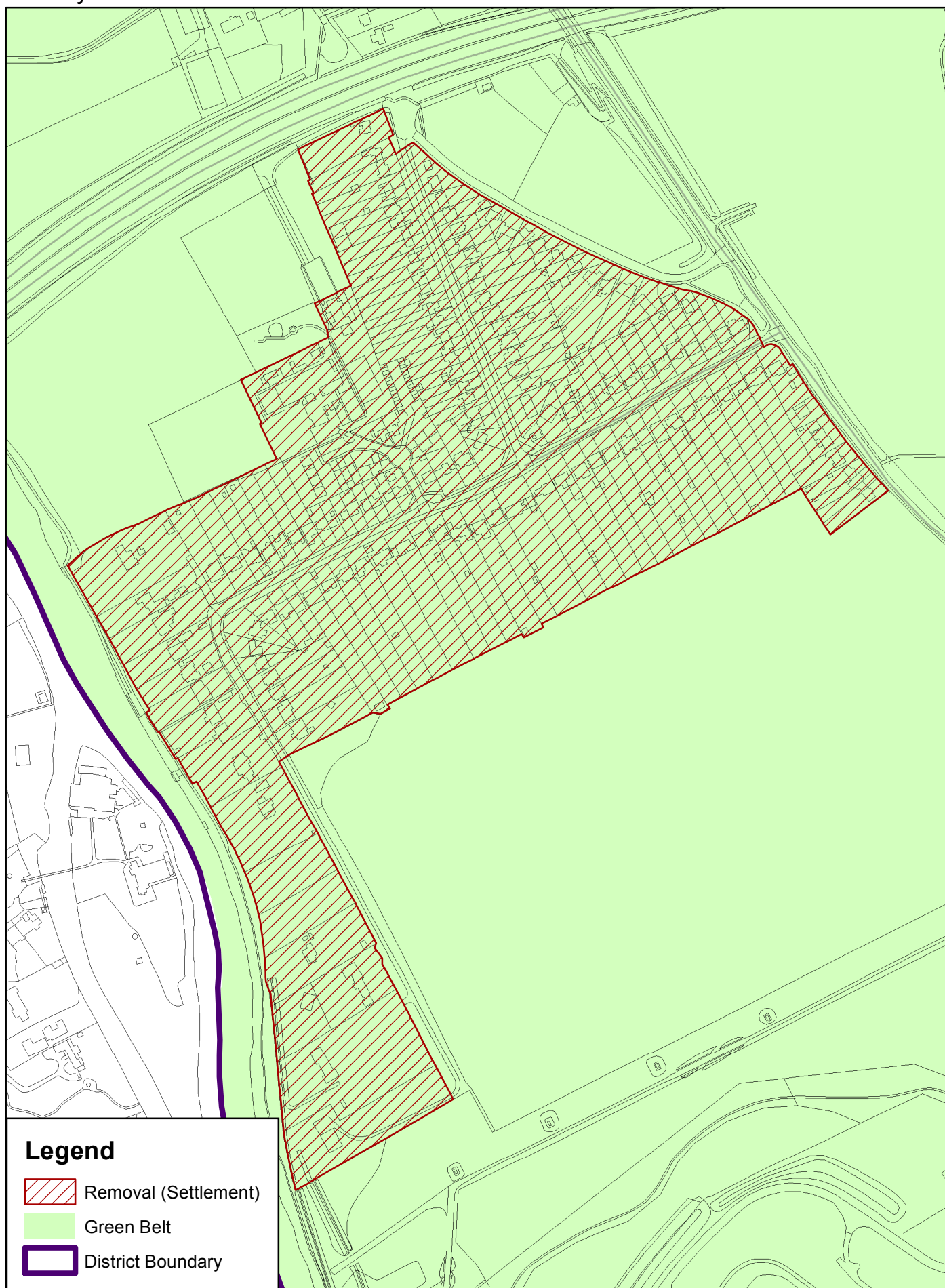


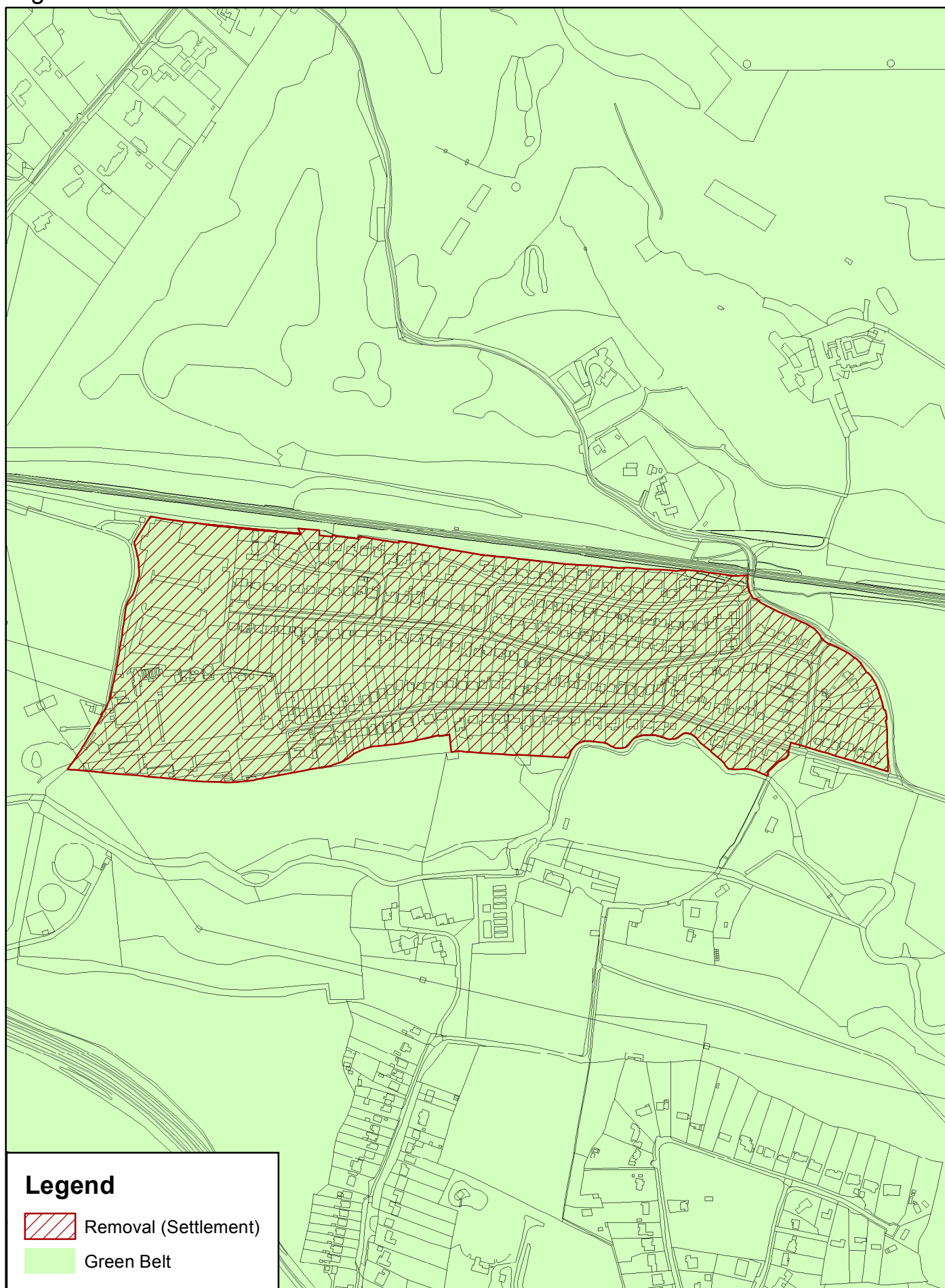




This map is reproduced from the Ordnance Survey map with the permission of the Controller of Her Majesty's Stationery Office © Crown Copyright. Unauthorised reproduction infringes Crown Copyright and may lead to prosecution and civil proceedings.

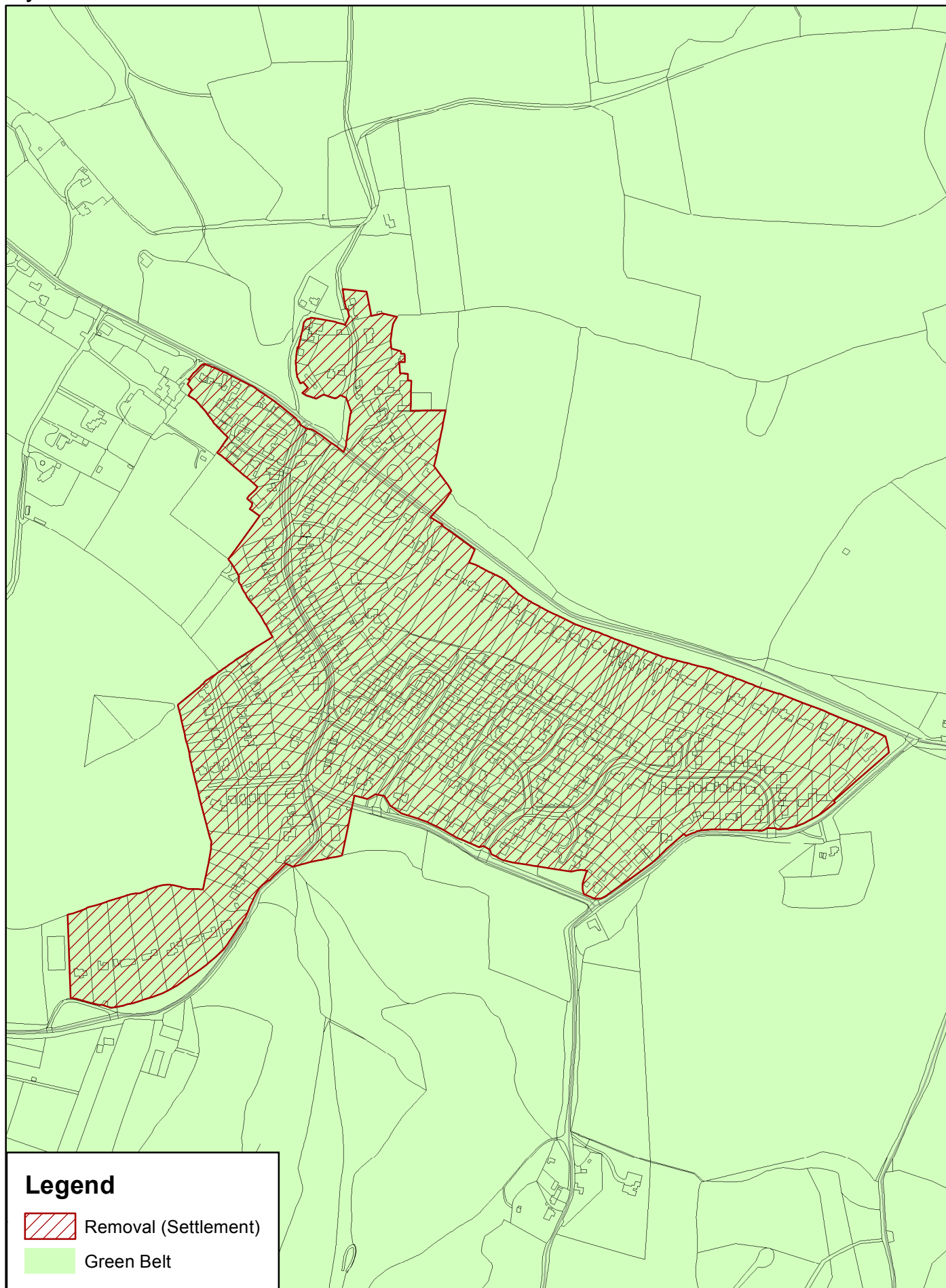
© Crown Copyright and database right 2019. Ordnance Survey 100023578.



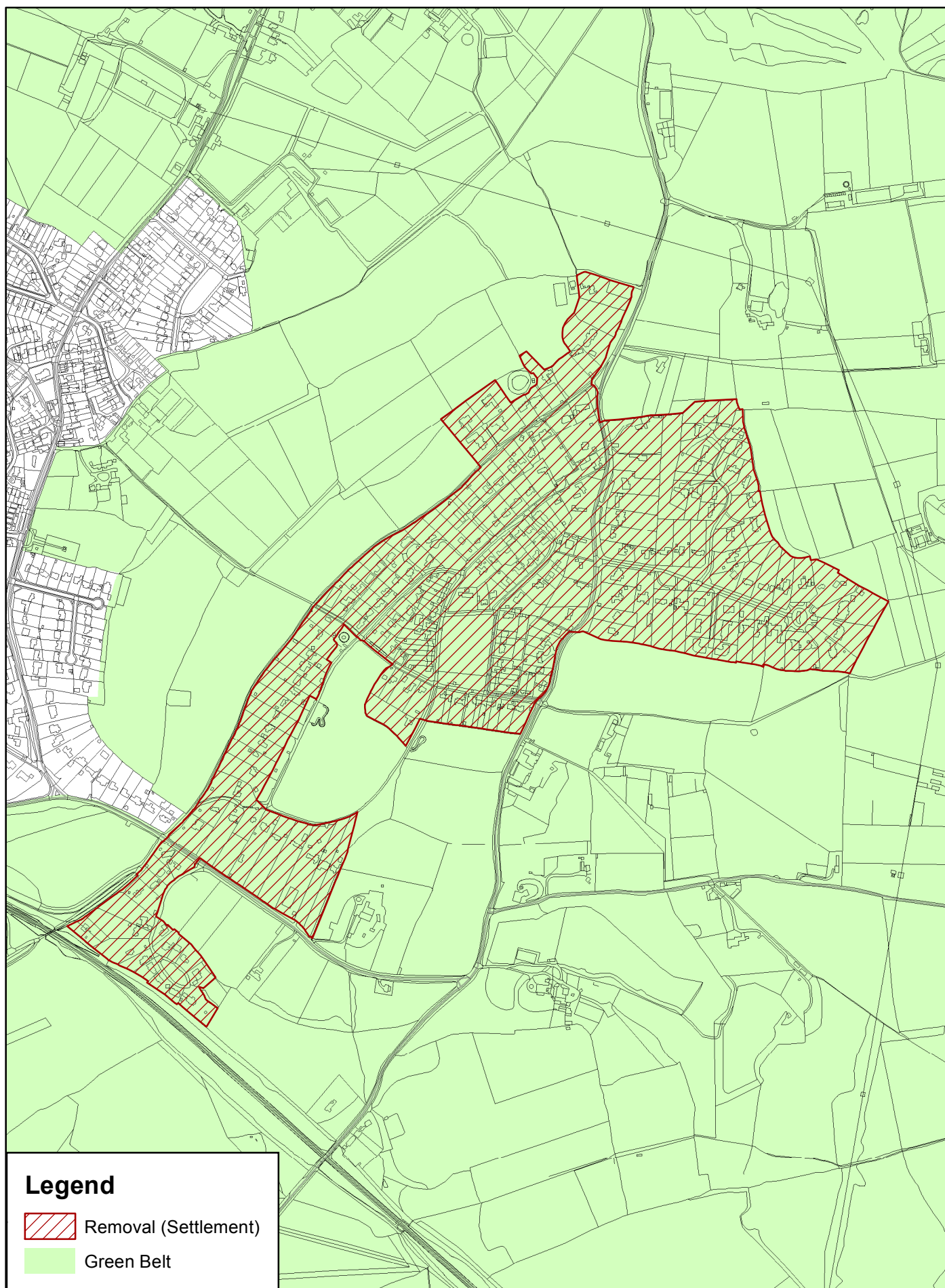


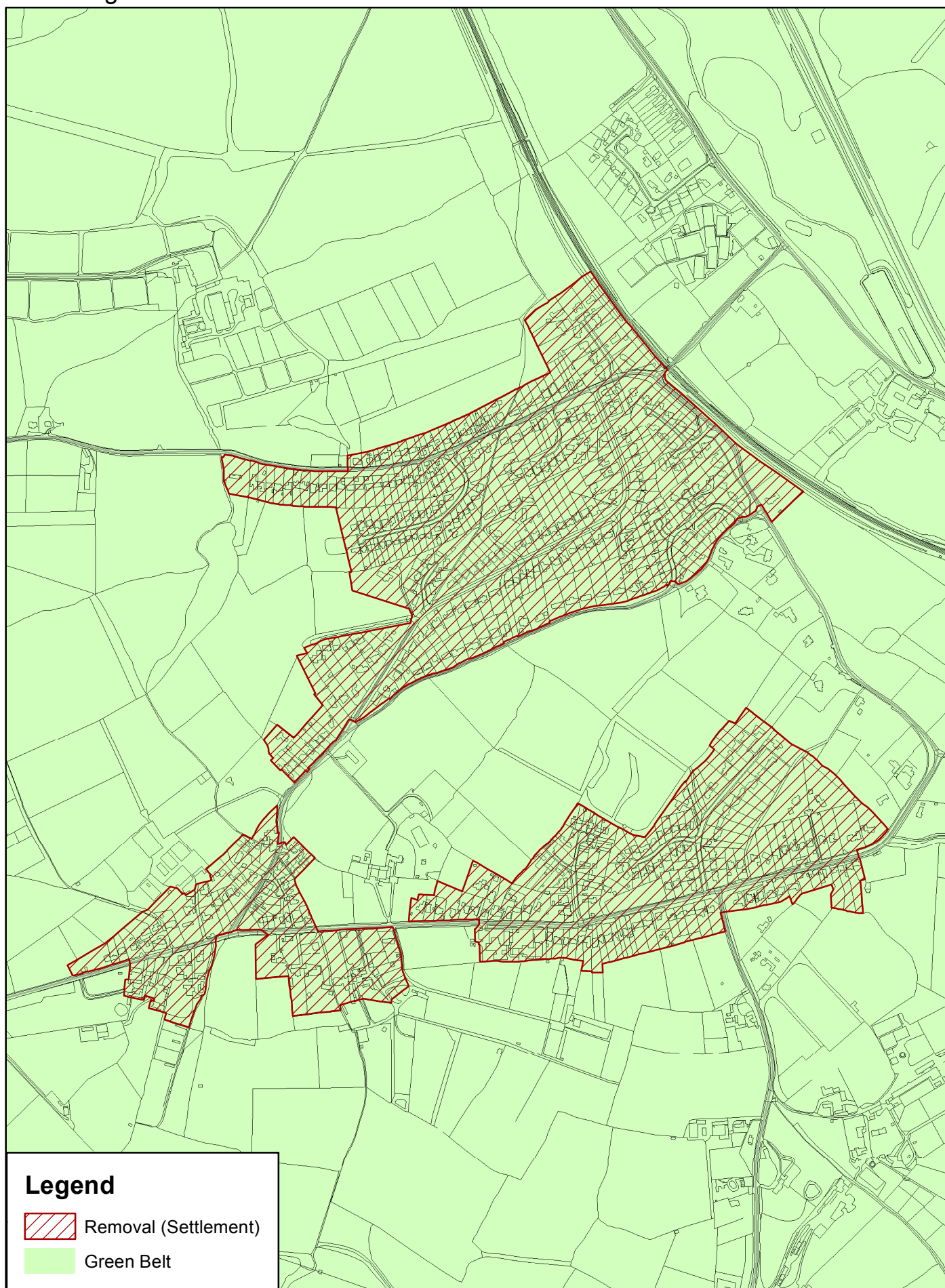
This map is reproduced from the Ordnance Survey map with the permission of the Controller of Her Majesty's Stationery Office © Crown Copyright. Unauthorised reproduction infringes Crown Copyright and may lead to prosecution and civil proceedings.

© Crown Copyright and database right 2019. Ordnance Survey 100023578.

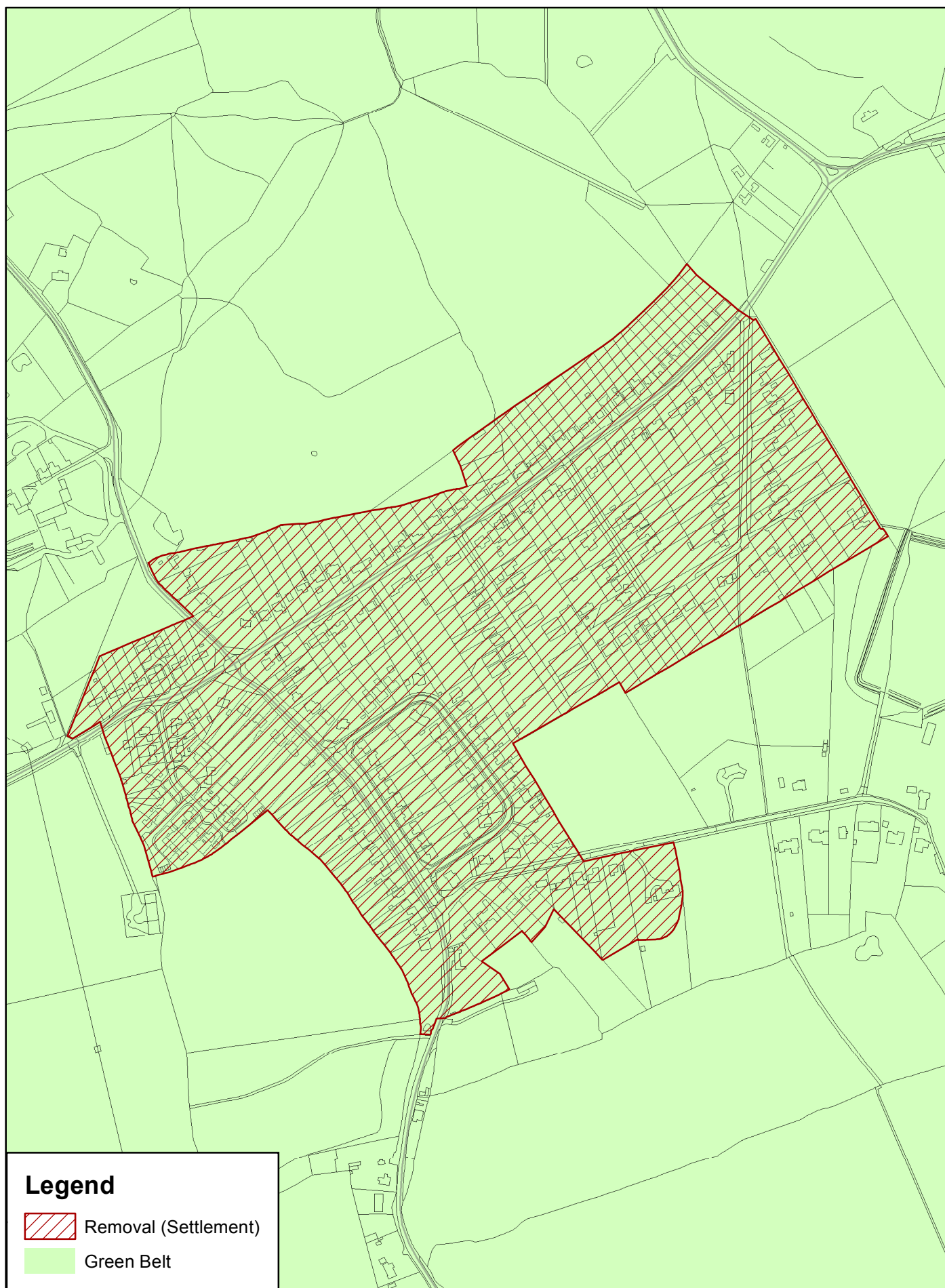


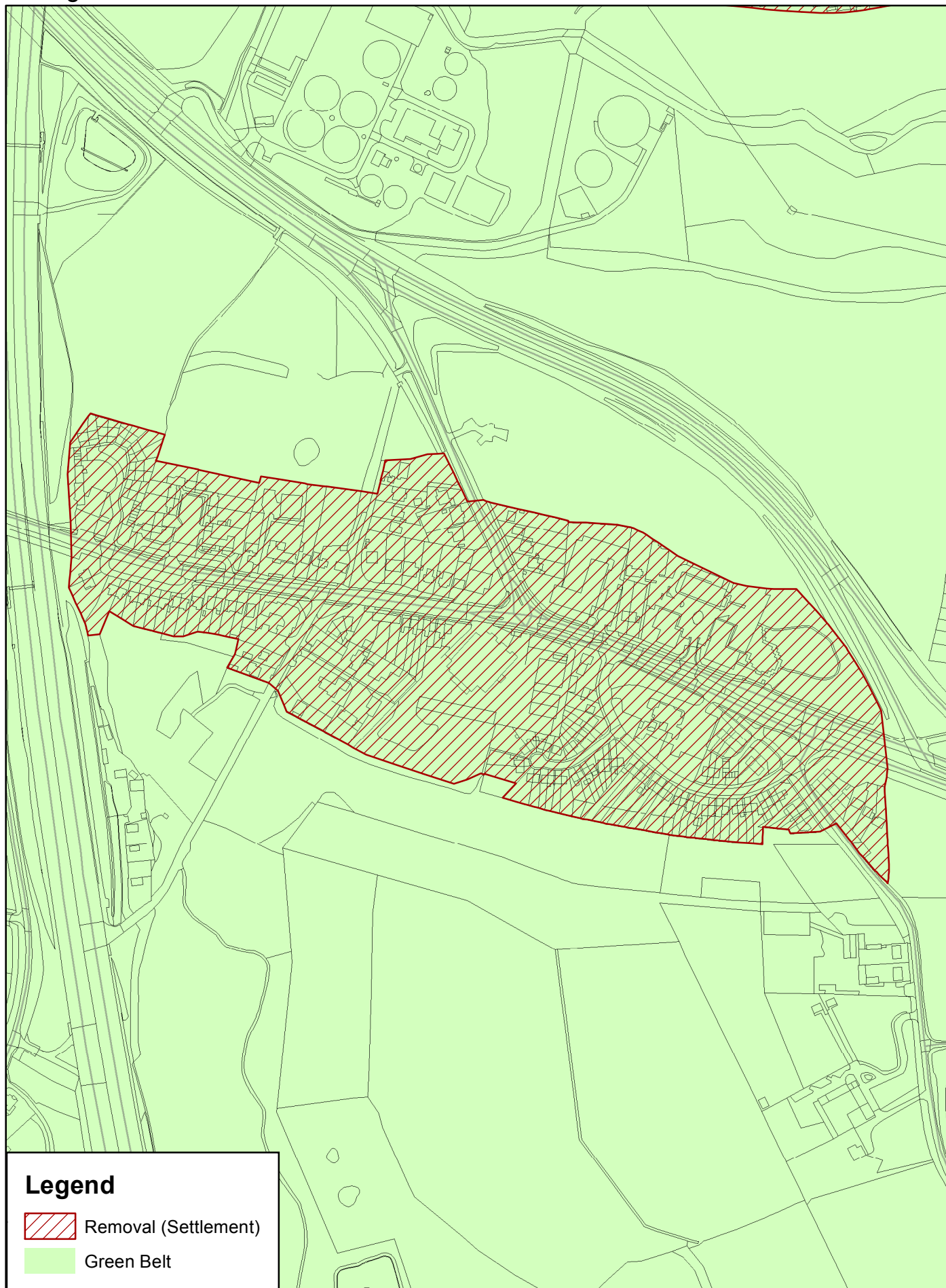
This map is reproduced from the Ordnance Survey map with the permission of the Controller of Her Majesty's Stationery Office © Crown Copyright. Unauthorised reproduction infringes Crown Copyright and may lead to prosecution and civil proceedings.
© Crown Copyright and database right 2019. Ordnance Survey 100023578.

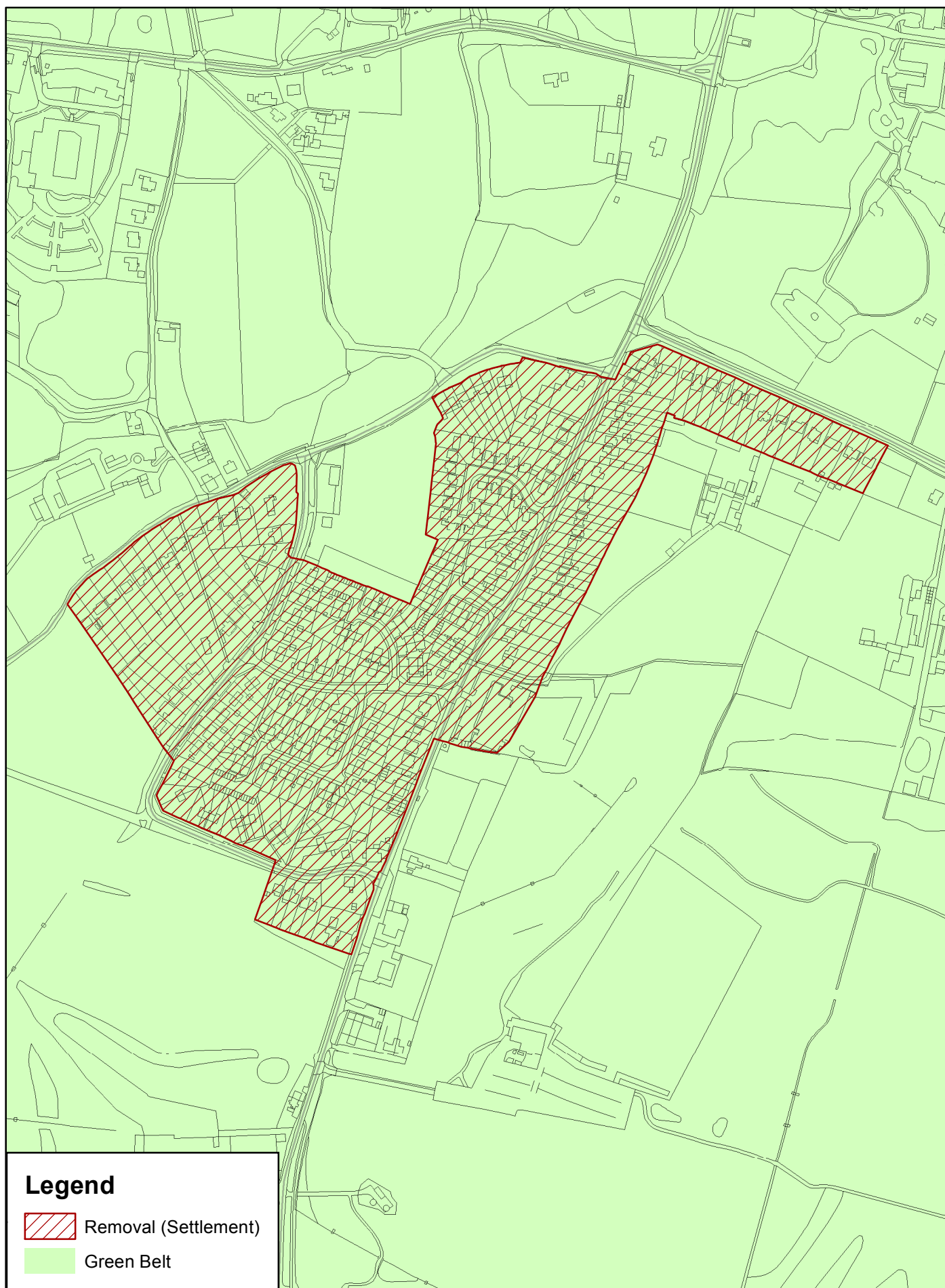




This map is reproduced from the Ordnance Survey map with the permission of the Controller of Her Majesty's Stationery Office © Crown Copyright. Unauthorised reproduction infringes Crown Copyright and may lead to prosecution and civil proceedings.
© Crown Copyright and database right 2019. Ordnance Survey 100023578.

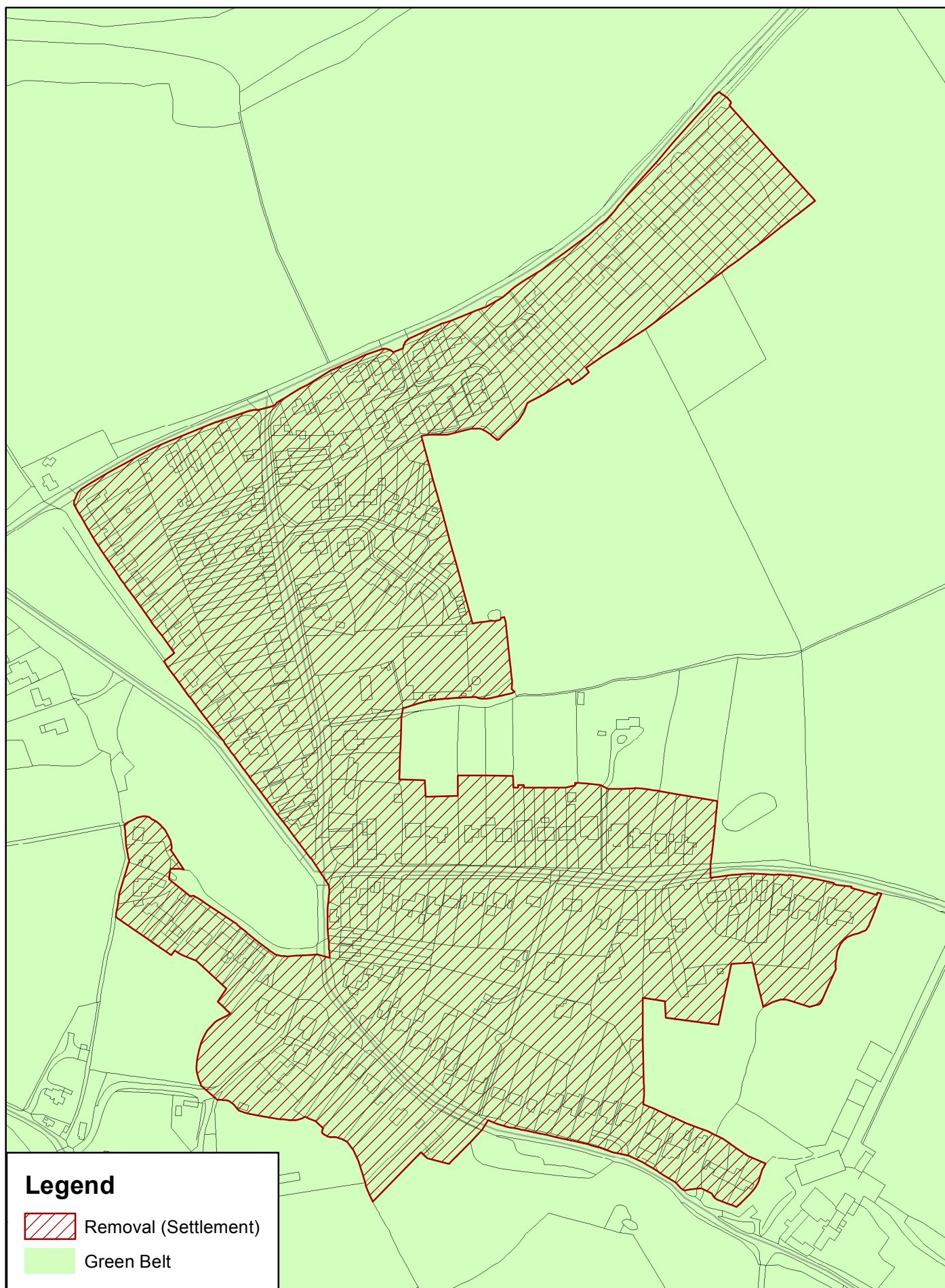






This map is reproduced from the Ordnance Survey map with the permission of the Controller of Her Majesty's Stationery Office © Crown Copyright. Unauthorised reproduction infringes Crown Copyright and may lead to prosecution and civil proceedings.

© Crown Copyright and database right 2019. Ordnance Survey 100023578.



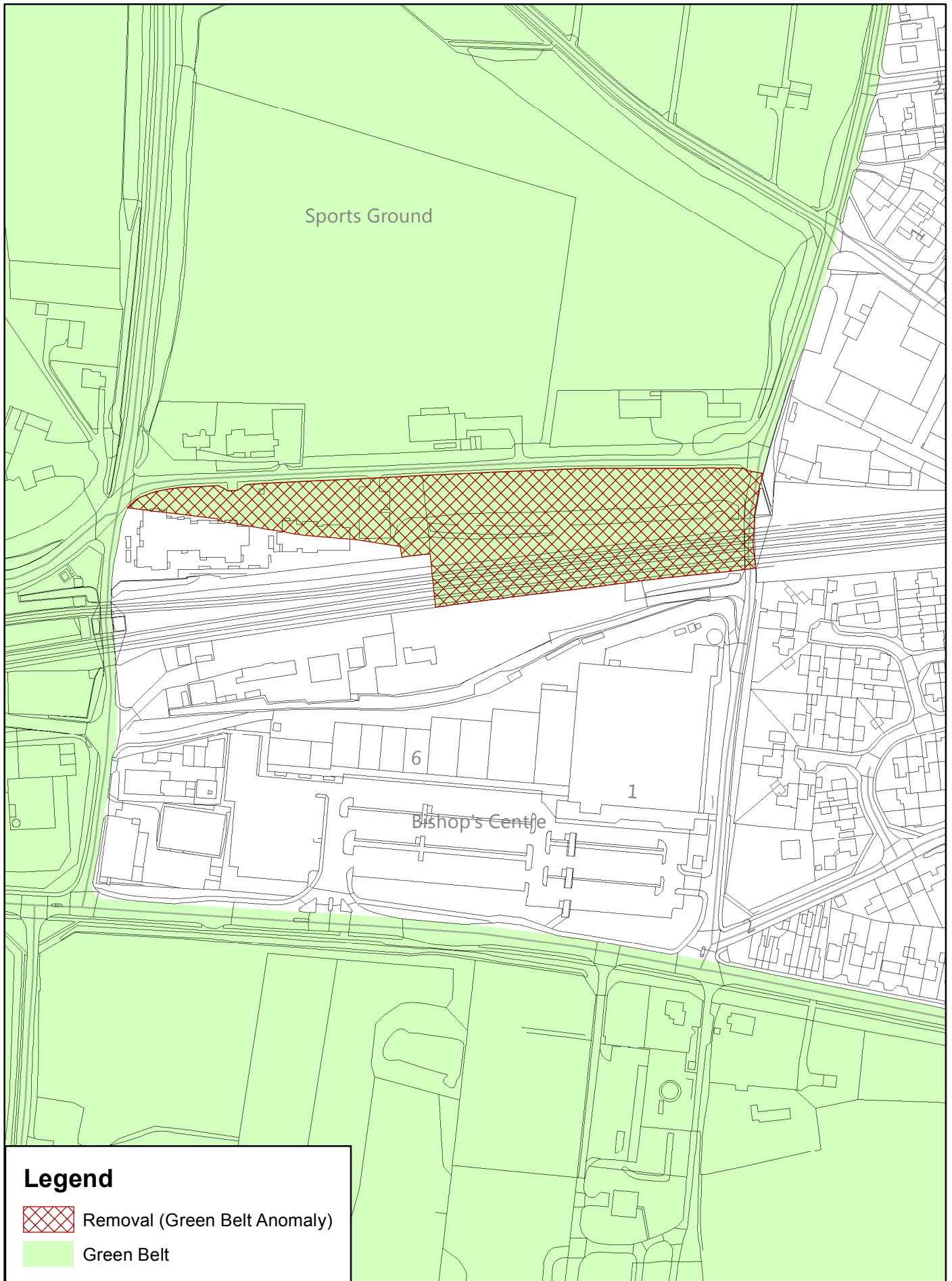
This map is reproduced from the Ordnance Survey map with the permission of the Controller of Her Majesty's Stationery Office © Crown Copyright. Unauthorised reproduction infringes Crown Copyright and may lead to prosecution and civil proceedings.
© Crown Copyright and database right 2019. Ordnance Survey 100023578.

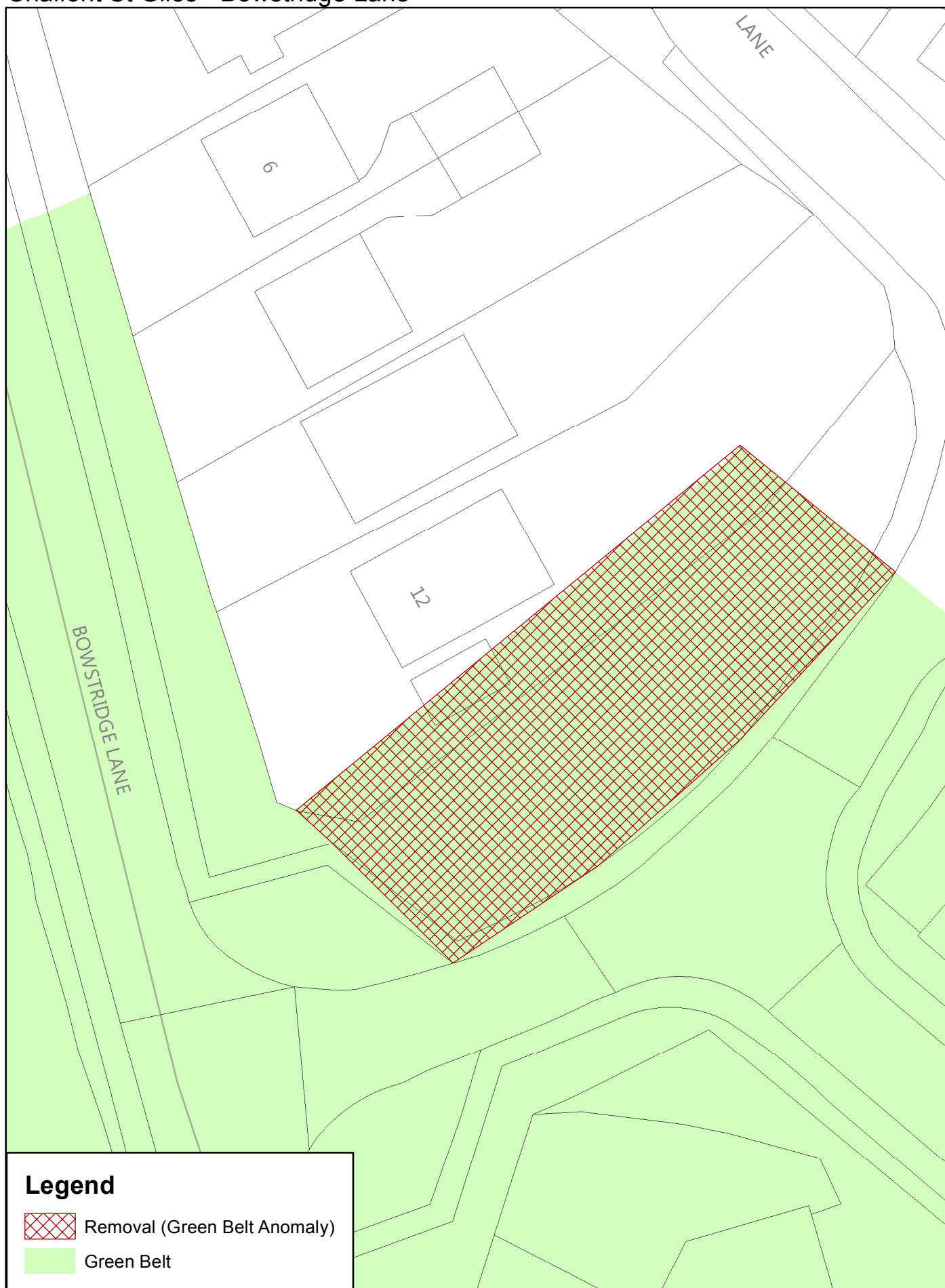
Protected Places:
Beaconsfield - Ledborough Wood

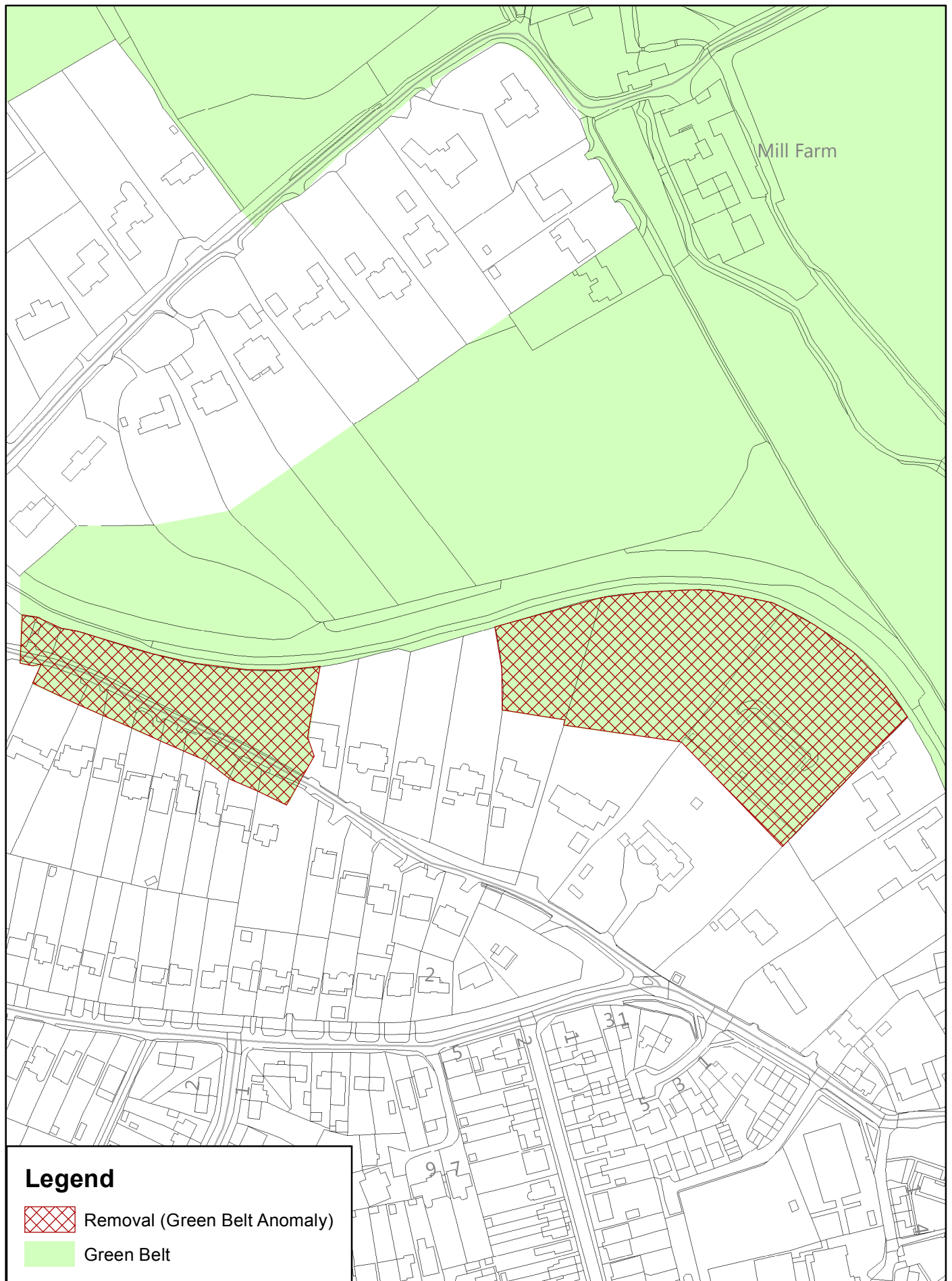


This map is reproduced from the Ordnance Survey map with the permission of the Controller of Her Majesty's Stationery Office © Crown Copyright. Unauthorised reproduction infringes Crown Copyright and may lead to prosecution and civil proceedings.

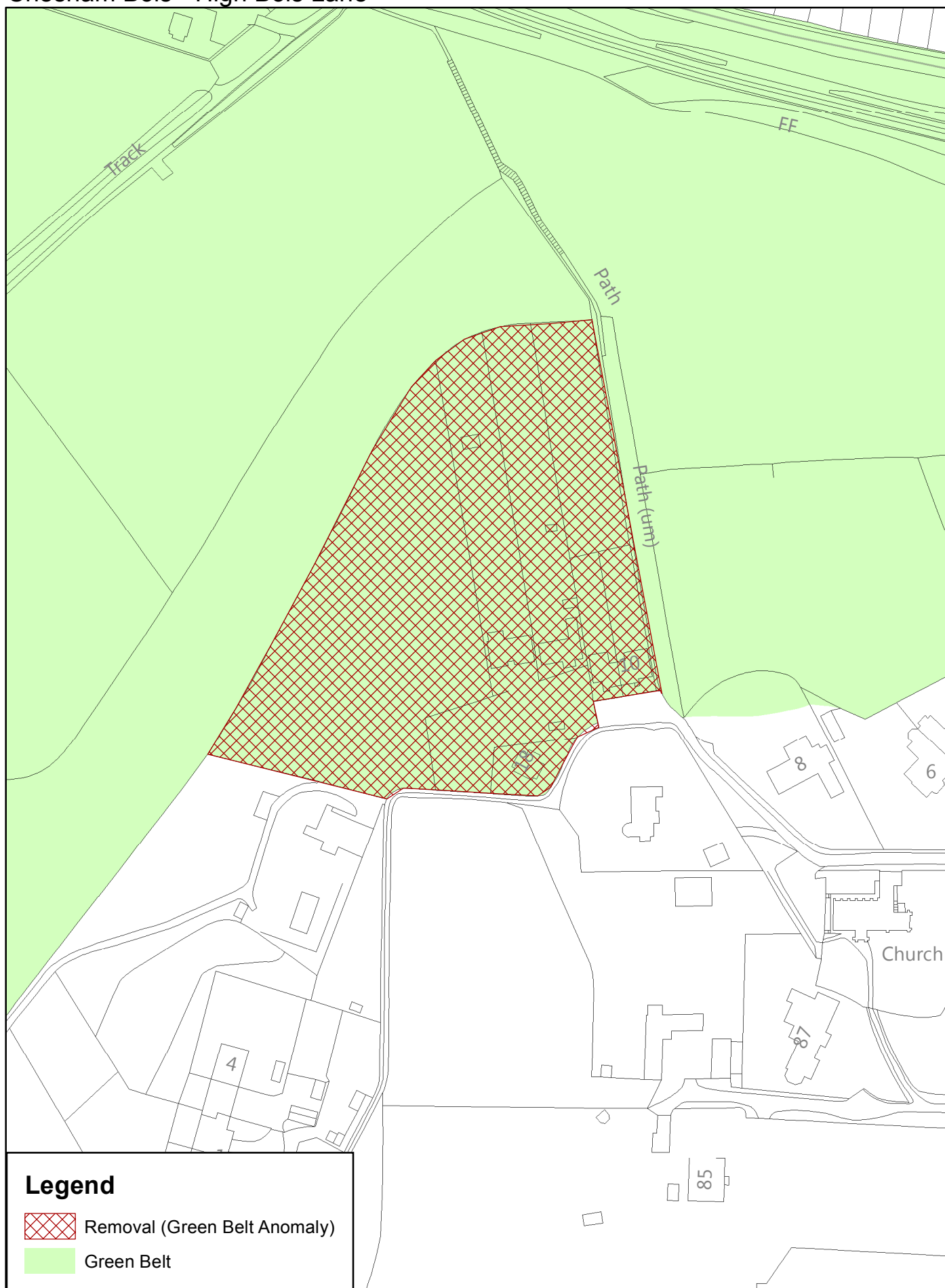
© Crown Copyright and database right 2019. Ordnance Survey 100023578.





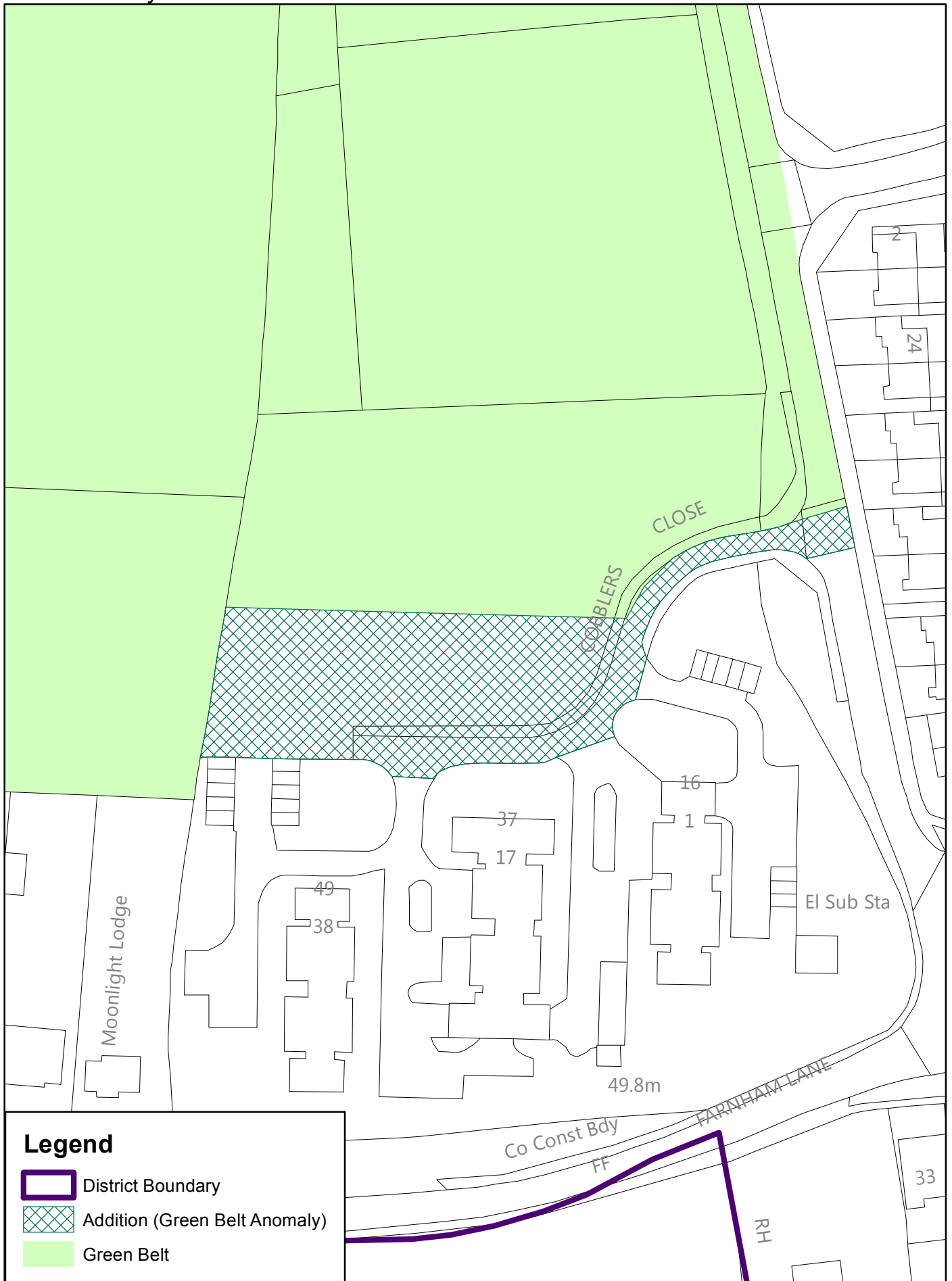


Protected Places:
Chesham Bois - High Bois Lane



This map is reproduced from the Ordnance Survey map with the permission of the Controller of Her Majesty's Stationery Office © Crown Copyright. Unauthorised reproduction infringes Crown Copyright and may lead to prosecution and civil proceedings.
© Crown Copyright and database right 2019. Ordnance Survey 100023578.

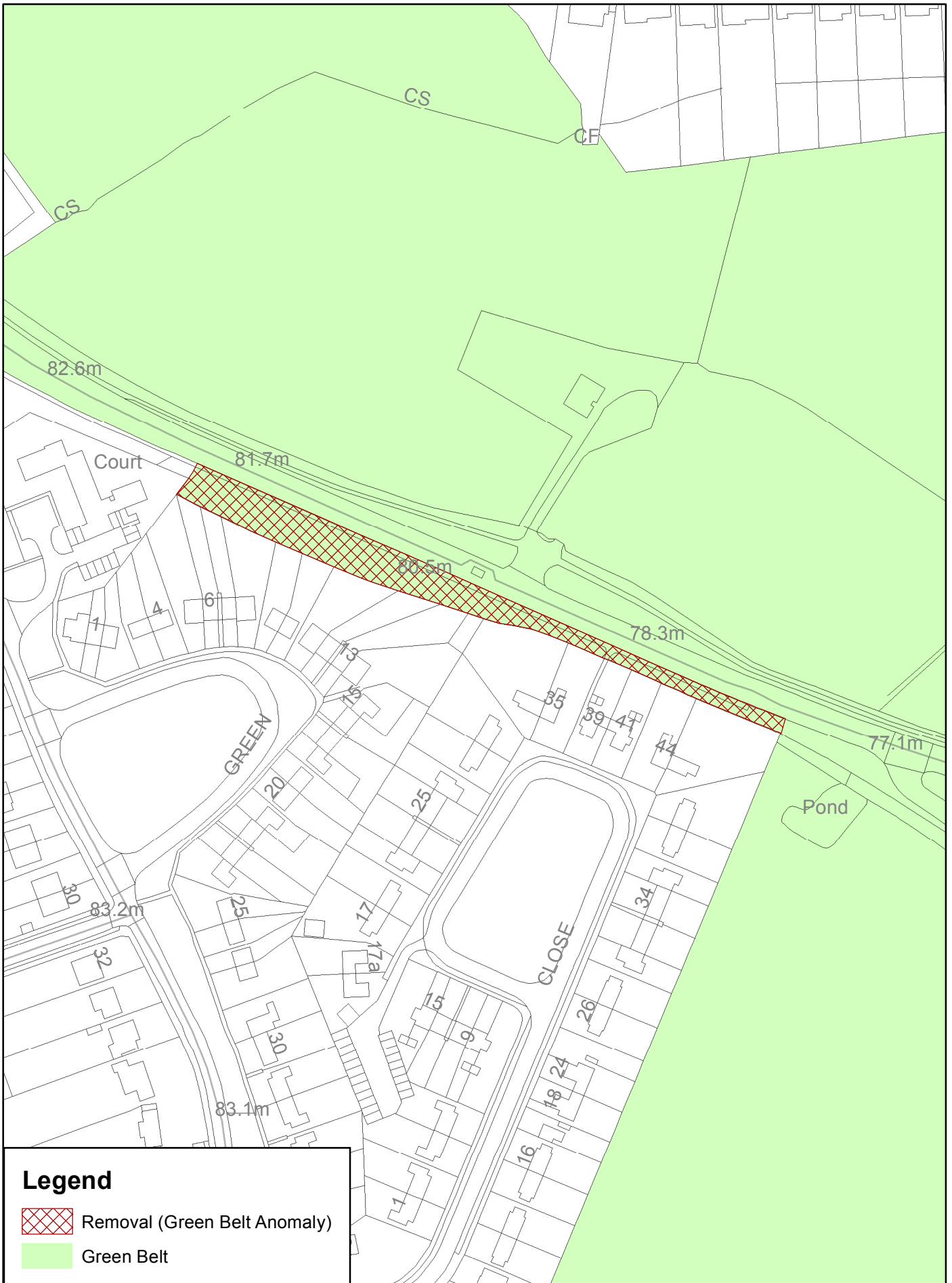
Protected Places:
Farnham Royal - Cobblers Close



This map is reproduced from the Ordnance Survey map with the permission of the Controller of Her Majesty's Stationery Office © Crown Copyright. Unauthorised reproduction infringes Crown Copyright and may lead to prosecution and civil proceedings.

© Crown Copyright and database right 2019. Ordnance Survey 100023578.

Protected Places:
Gerrards Cross - South of Oxford Road



This map is reproduced from the Ordnance Survey map with the permission of the Controller of Her Majesty's Stationery Office © Crown Copyright. Unauthorised reproduction infringes Crown Copyright and may lead to prosecution and civil proceedings.
© Crown Copyright and database right 2019. Ordnance Survey 100023578.

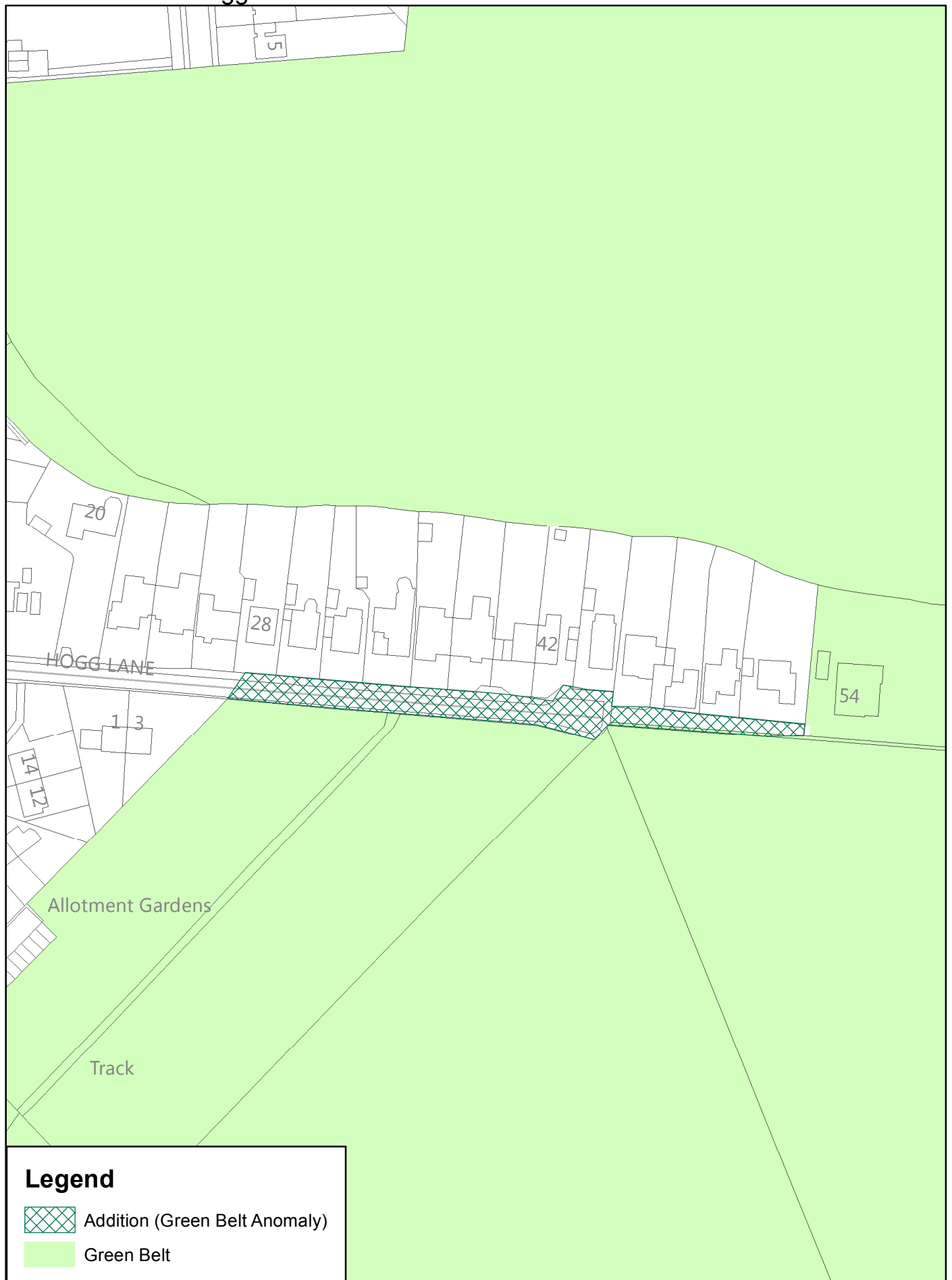
Protected Places:
Holmer Green - Featherbed Lane

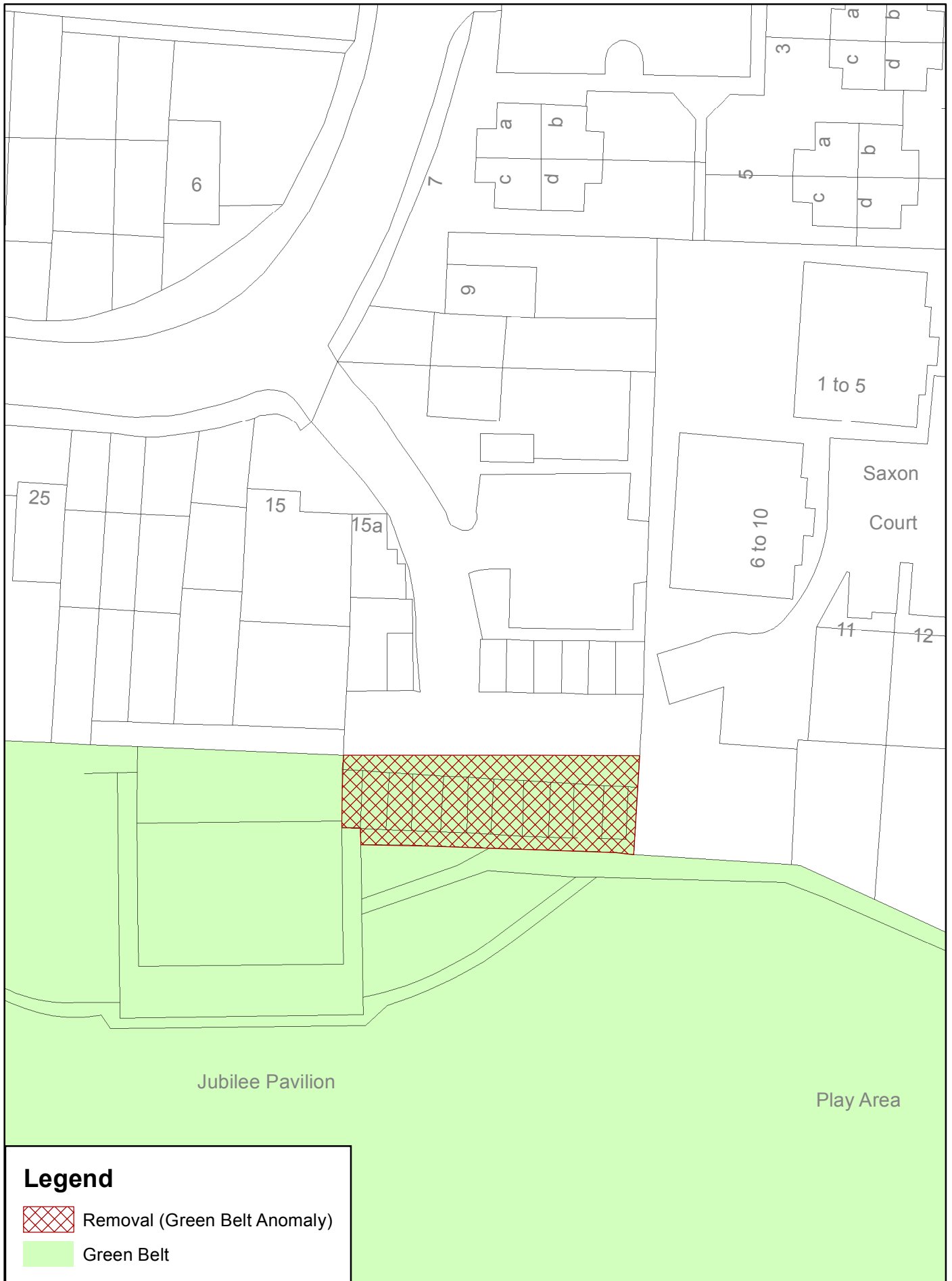


This map is reproduced from the Ordnance Survey map with the permission of the Controller of Her Majesty's Stationery Office © Crown Copyright. Unauthorised reproduction infringes Crown Copyright and may lead to prosecution and civil proceedings.

© Crown Copyright and database right 2019. Ordnance Survey 100023578.

Protected Places:
Holmer Green - Hogg Lane

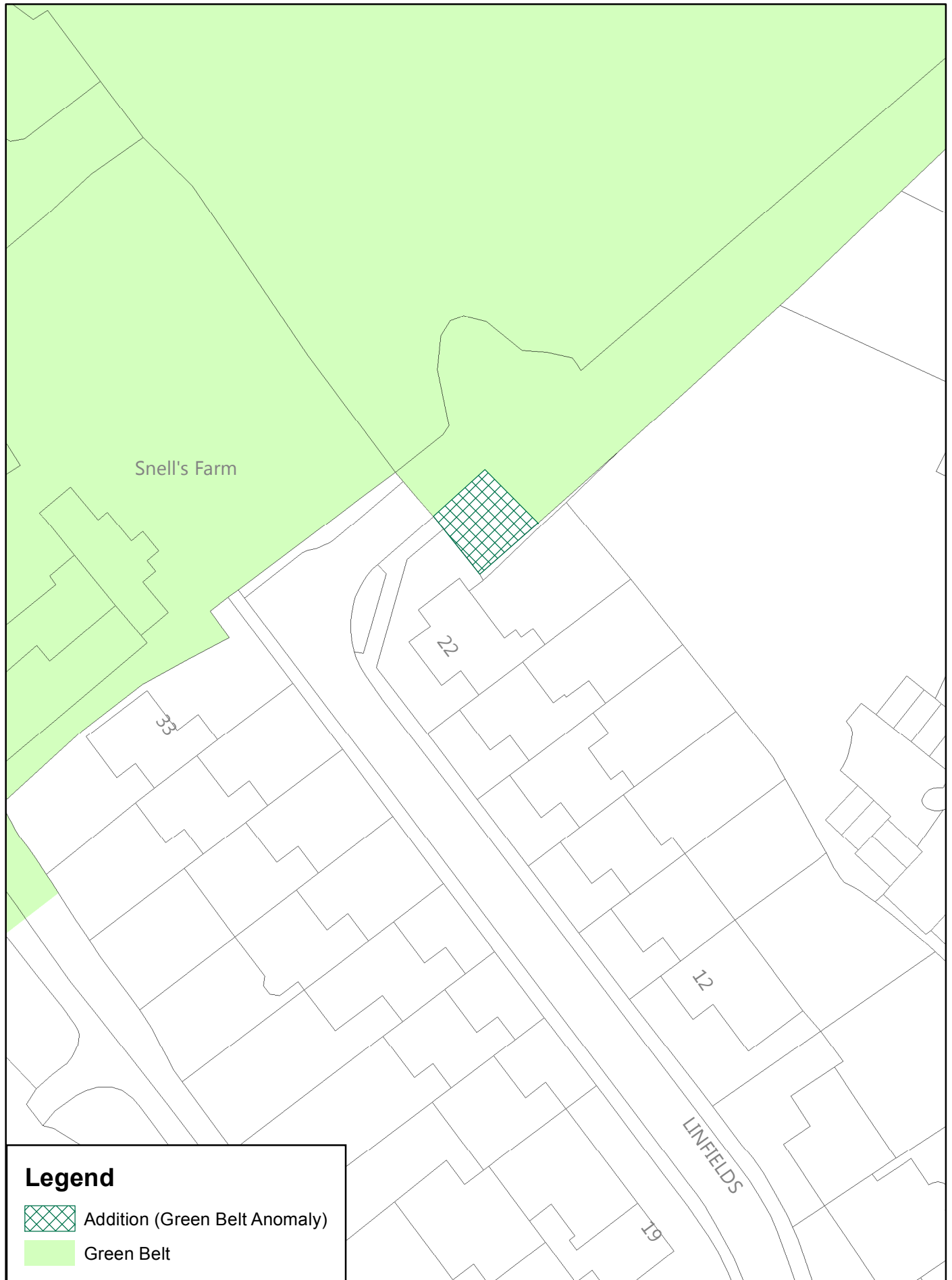




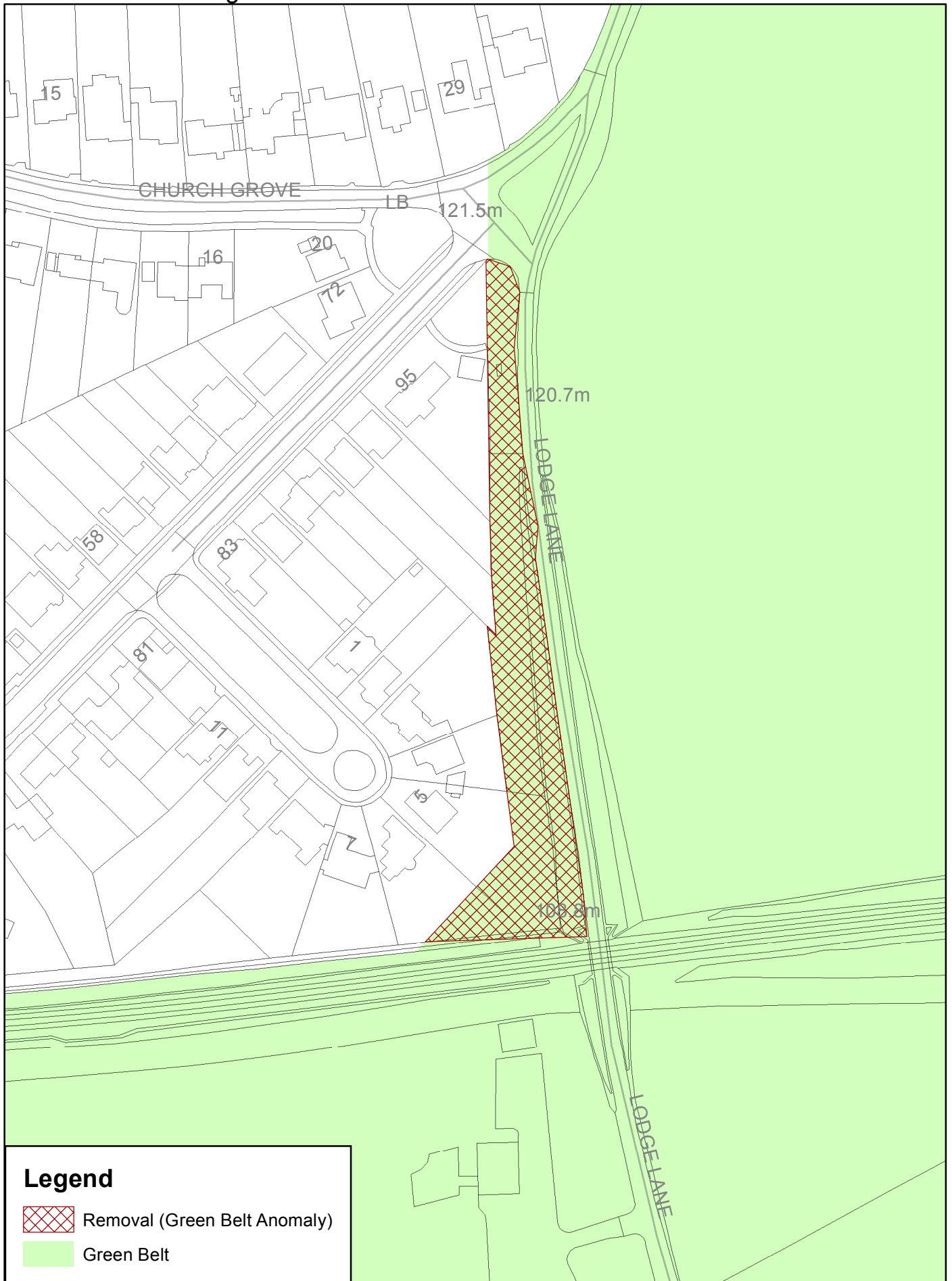


This map is reproduced from the Ordnance Survey map with the permission of the Controller of Her Majesty's Stationery Office © Crown Copyright. Unauthorised reproduction infringes Crown Copyright and may lead to prosecution and civil proceedings.

© Crown Copyright and database right 2019. Ordnance Survey 100023578.

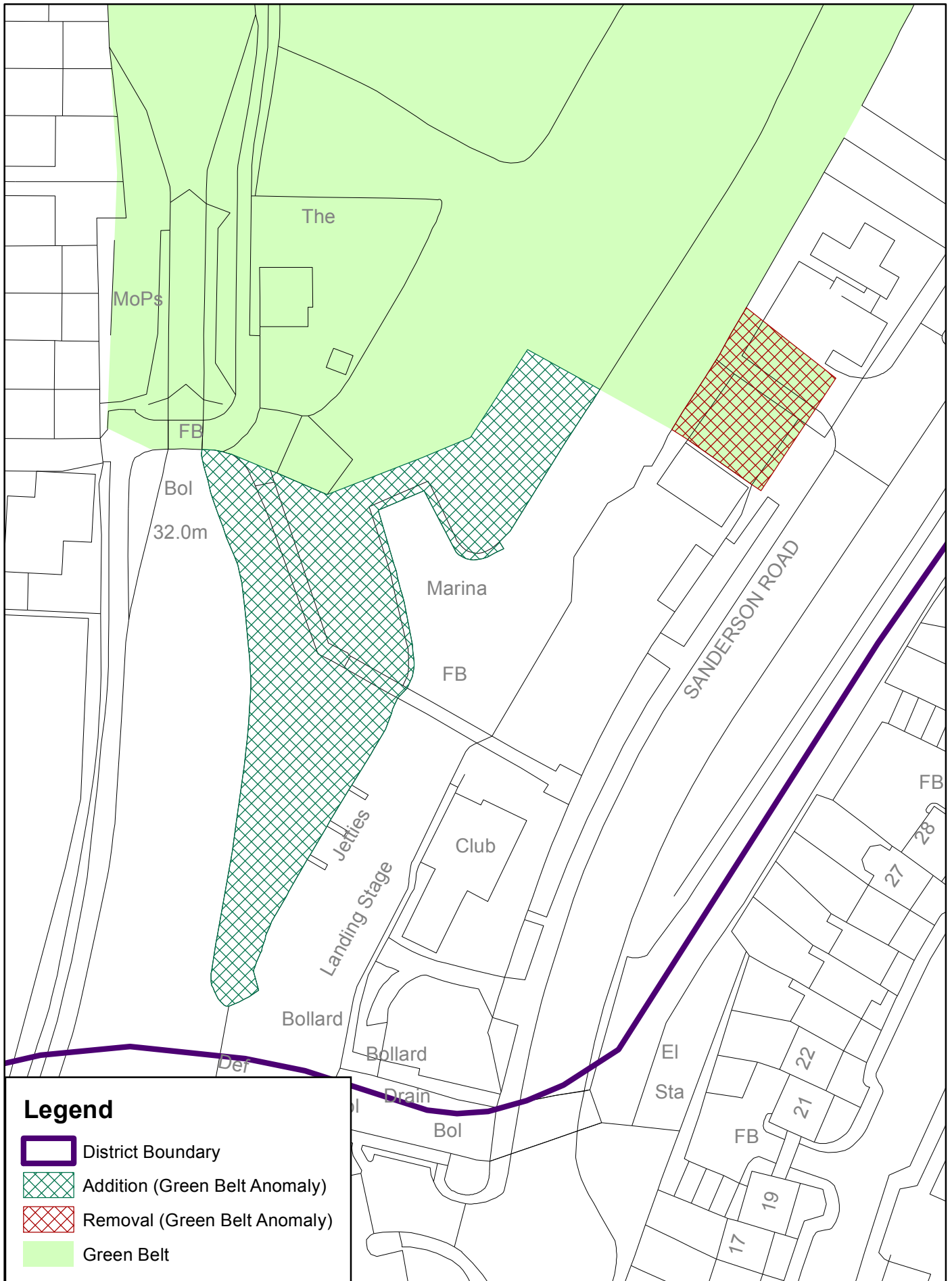


Protected Places:
Little Chalfont - Lodge Lane







This map is reproduced from the Ordnance Survey map with the permission of the Controller of Her Majesty's Stationery Office © Crown Copyright. Unauthorised reproduction infringes Crown Copyright and may lead to prosecution and civil proceedings.
© Crown Copyright and database right 2019. Ordnance Survey 100023578.

Protected Places:
New Denham - Denham Marina and Sanderson Road



Legend

-  District Boundary
-  Addition (Green Belt Anomaly)
-  Removal (Green Belt Anomaly)
-  Green Belt

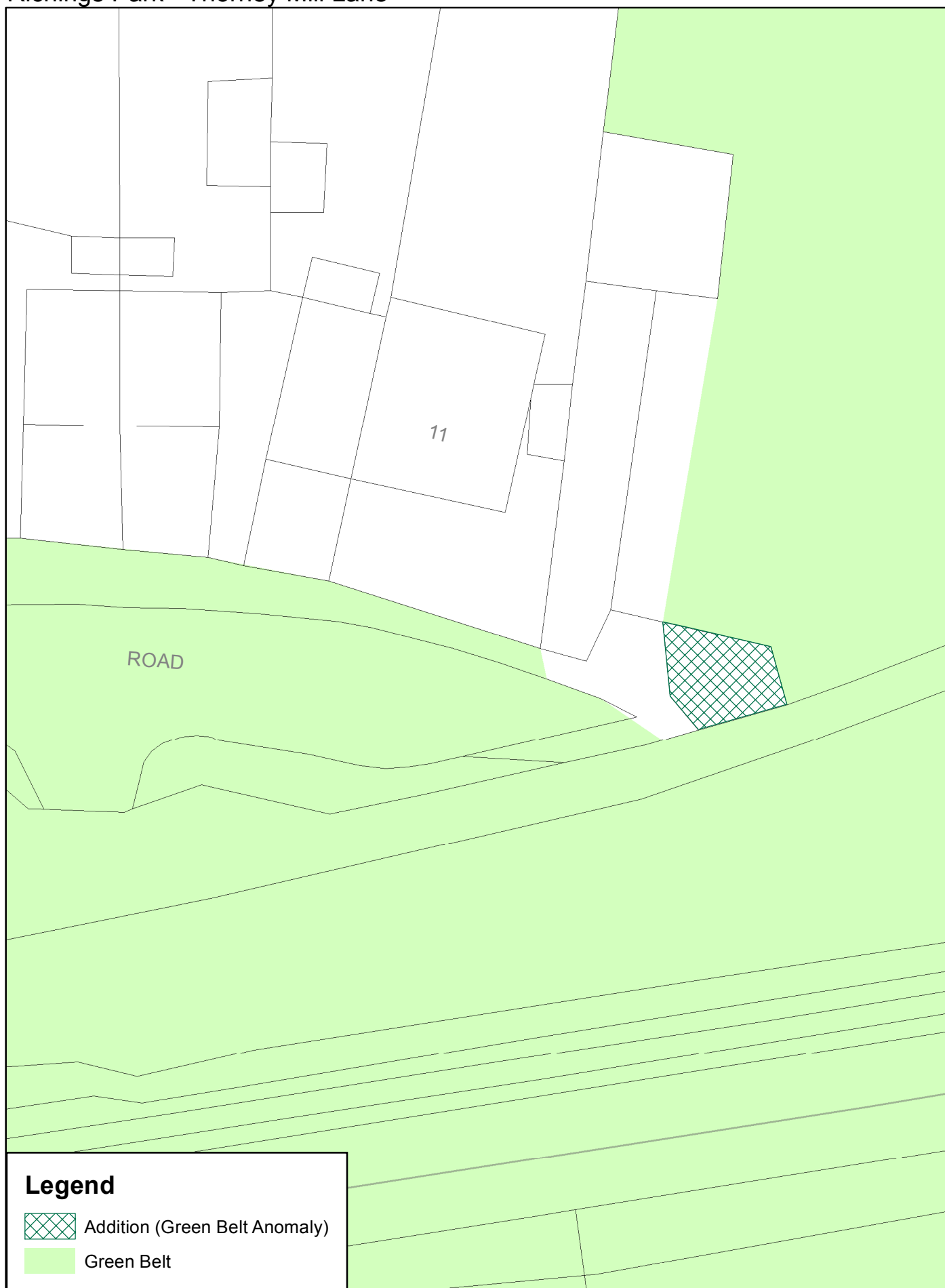
This map is reproduced from the Ordnance Survey map with the permission of the Controller of Her Majesty's Stationery Office © Crown Copyright. Unauthorised reproduction infringes Crown Copyright and may lead to prosecution and civil proceedings.

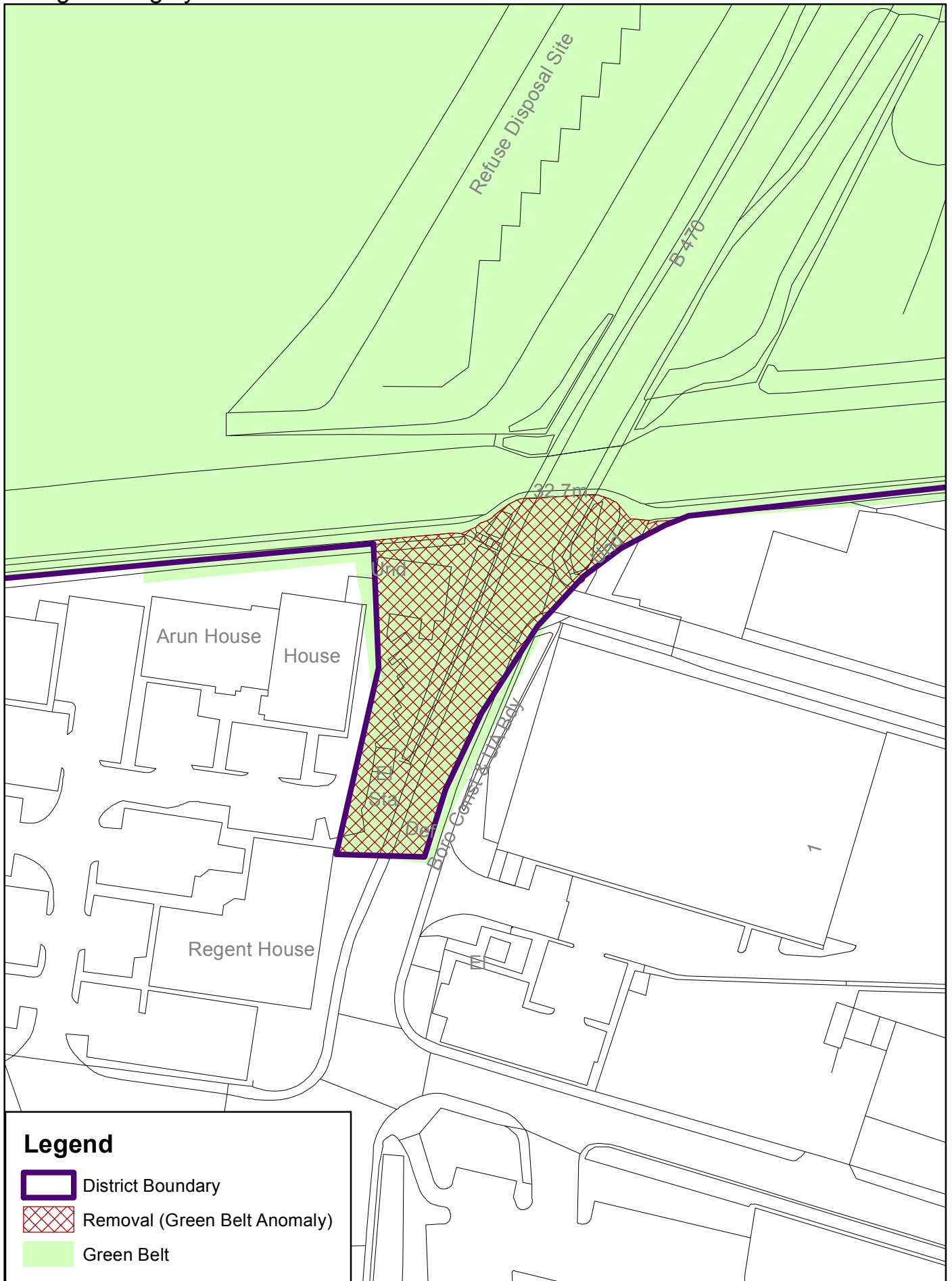
© Crown Copyright and database right 2019. Ordnance Survey 100023578.

Protected Places:
Prestwood - Wycombe Road



Protected Places:
Richings Park - Thorney Mill Lane

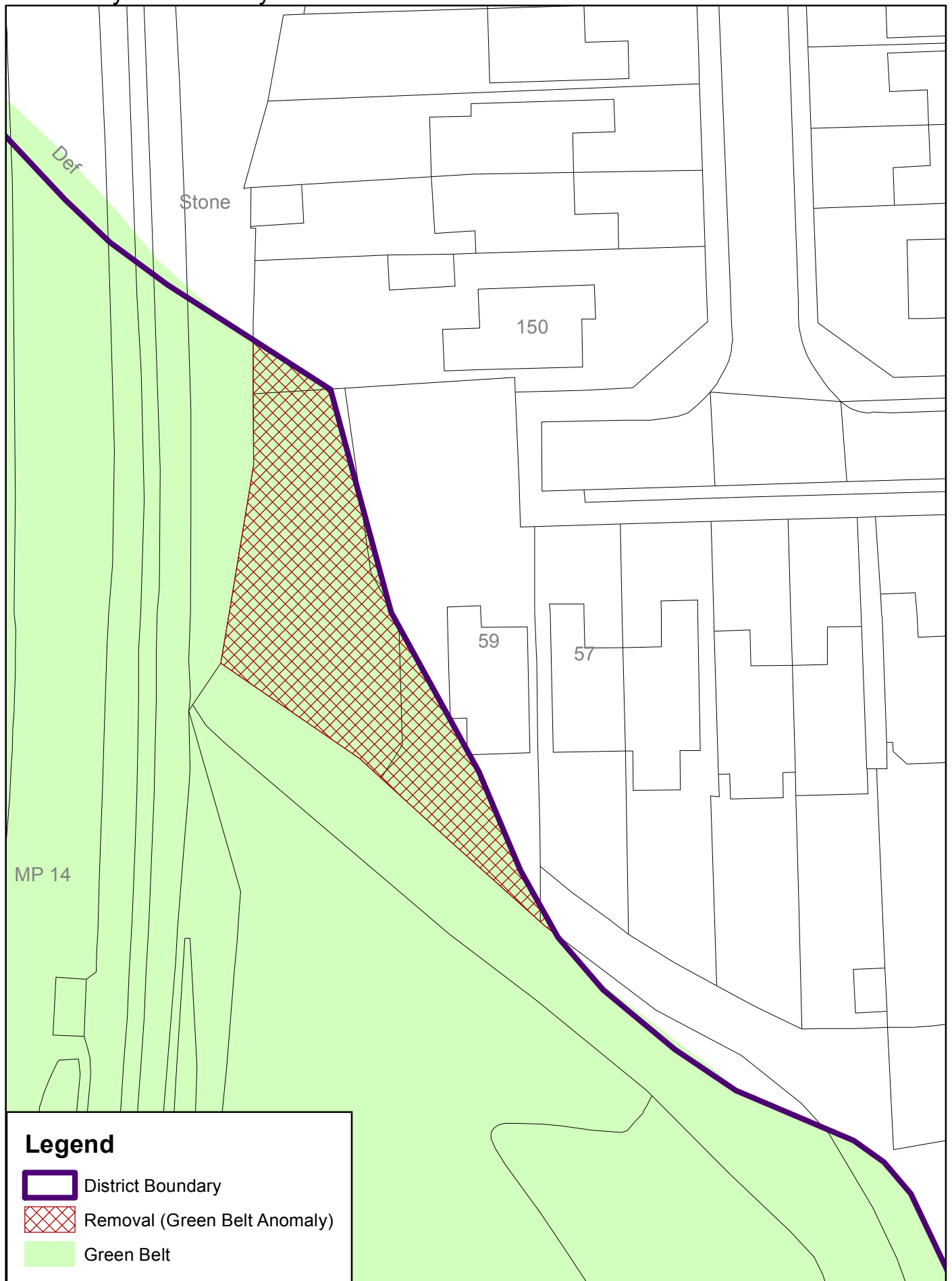


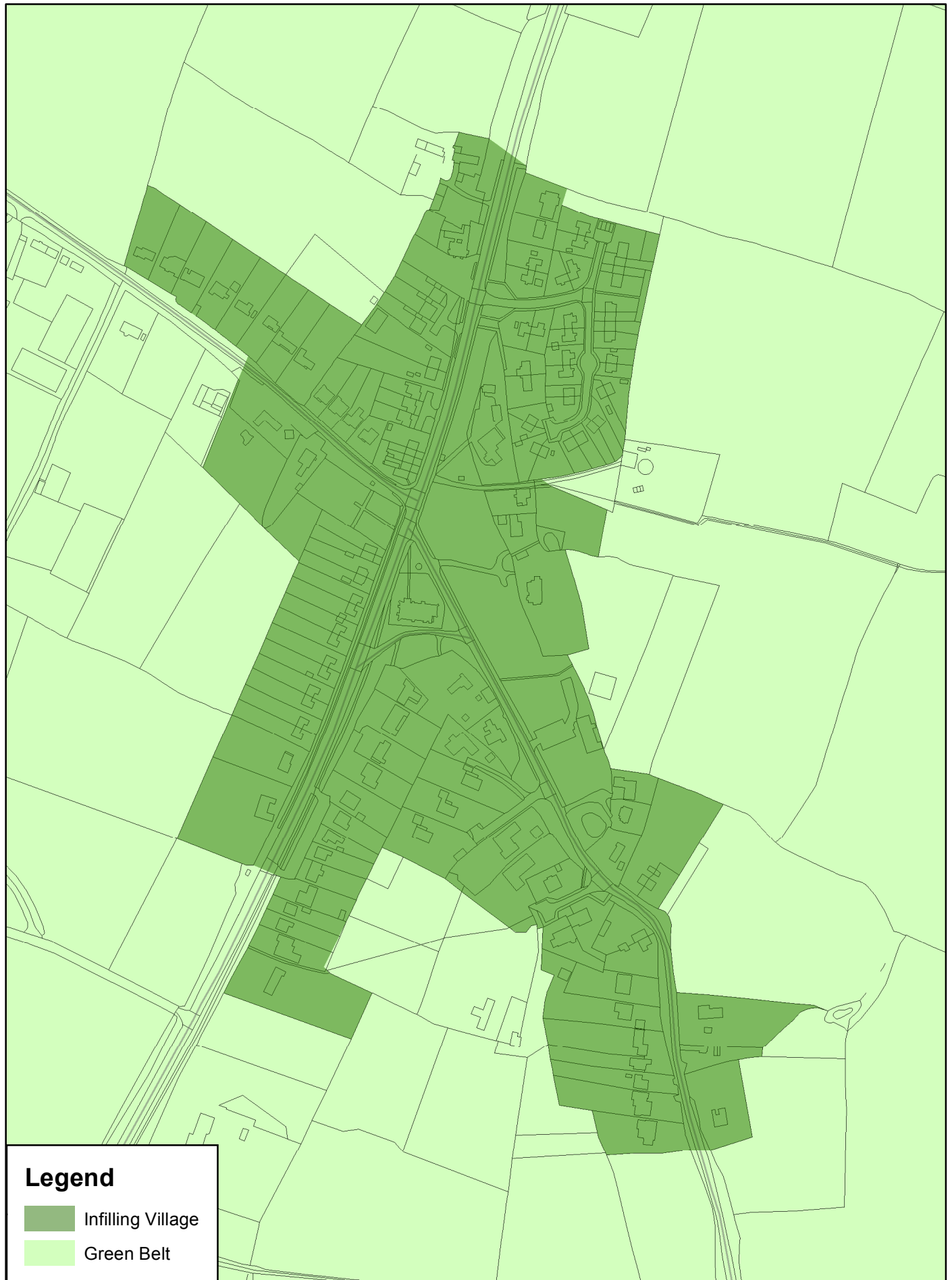


This map is reproduced from the Ordnance Survey map with the permission of the Controller of Her Majesty's Stationery Office © Crown Copyright. Unauthorised reproduction infringes Crown Copyright and may lead to prosecution and civil proceedings.

© Crown Copyright and database right 2019. Ordnance Survey 100023578.

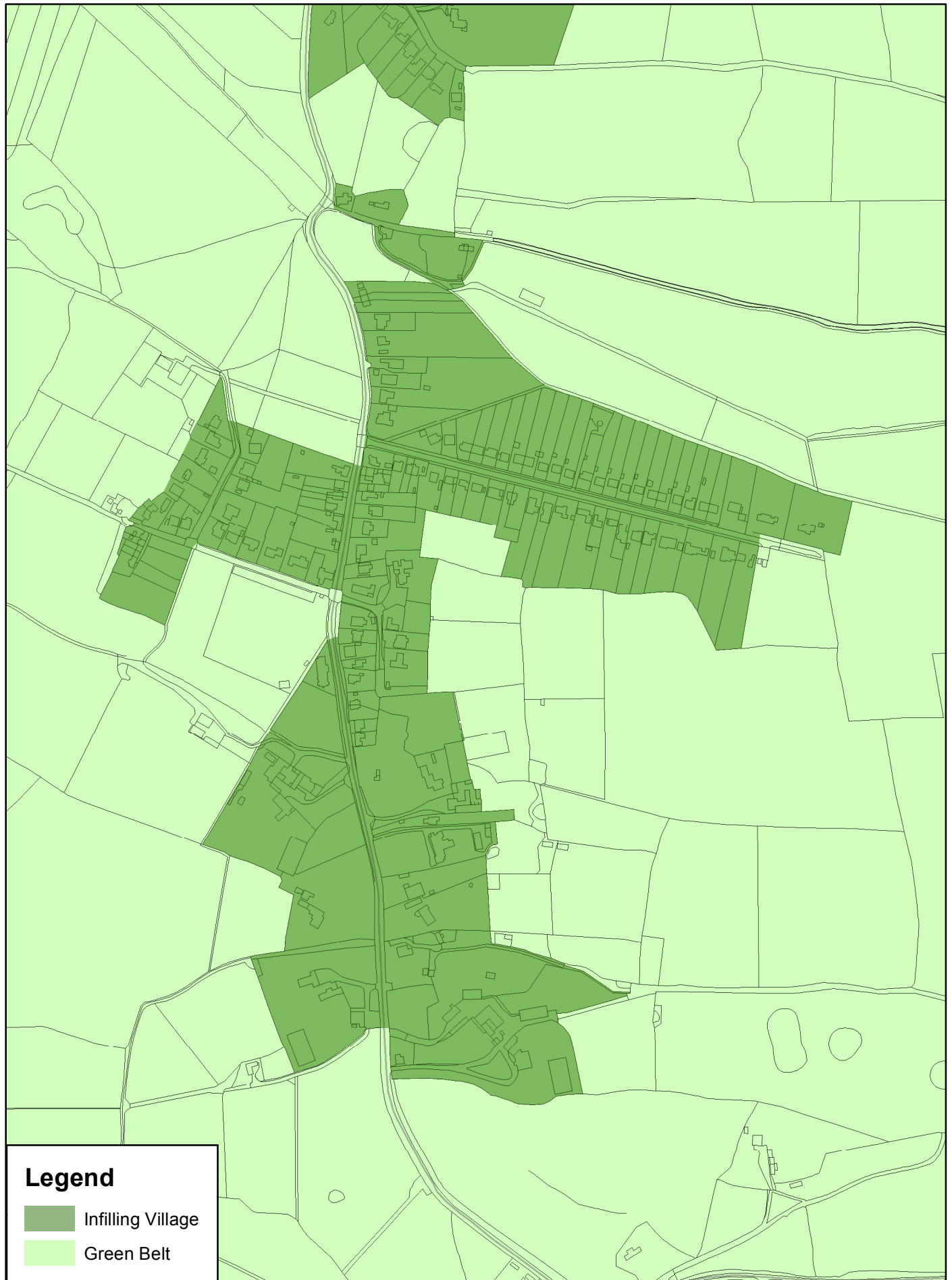
Protected Places:
West Drayton - Fairway Avenue





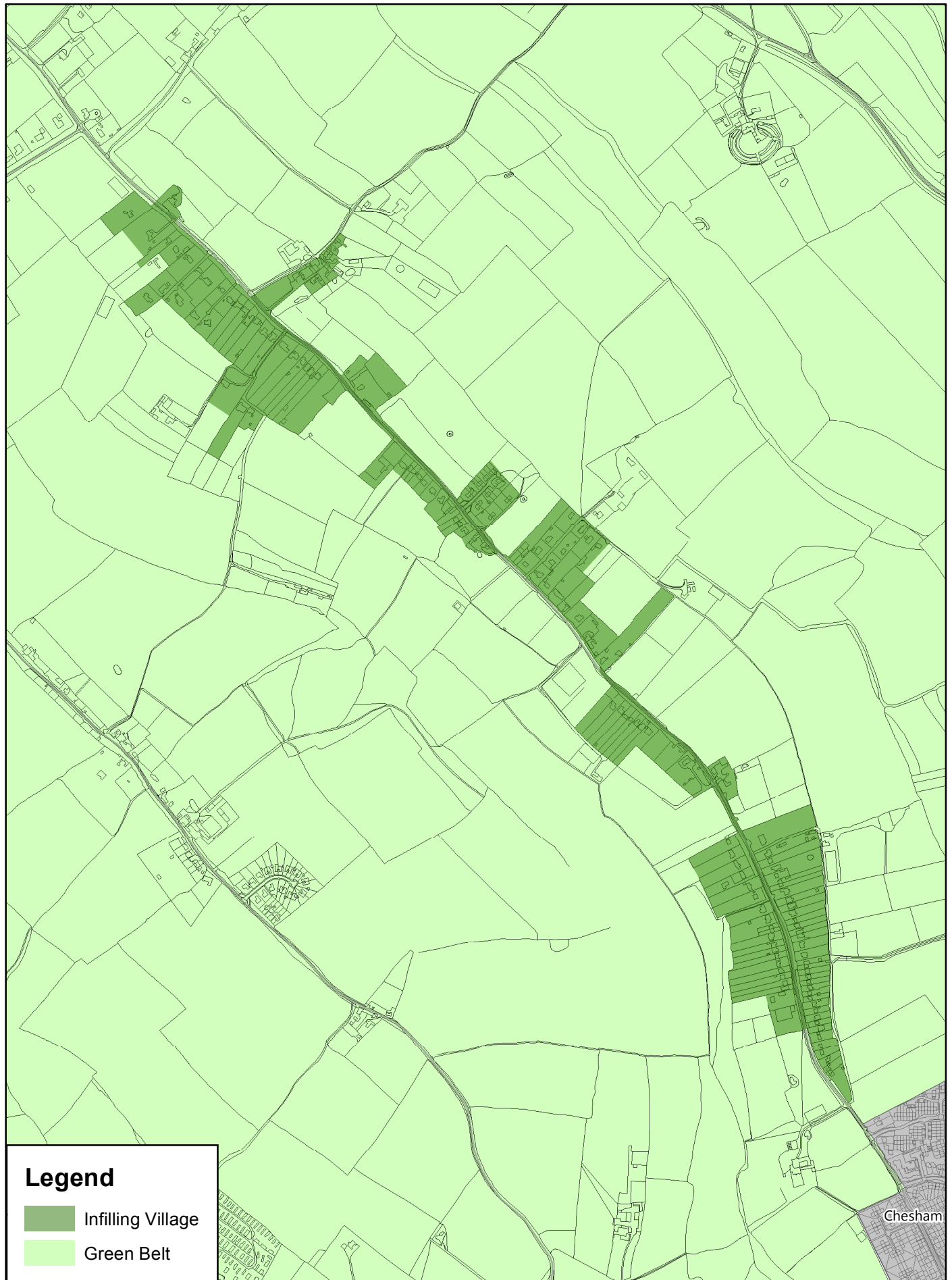
This map is reproduced from the Ordnance Survey map with the permission of the Controller of Her Majesty's Stationery Office © Crown Copyright. Unauthorised reproduction infringes Crown Copyright and may lead to prosecution and civil proceedings.

© Crown Copyright and database right 2019. Ordnance Survey 100023578.



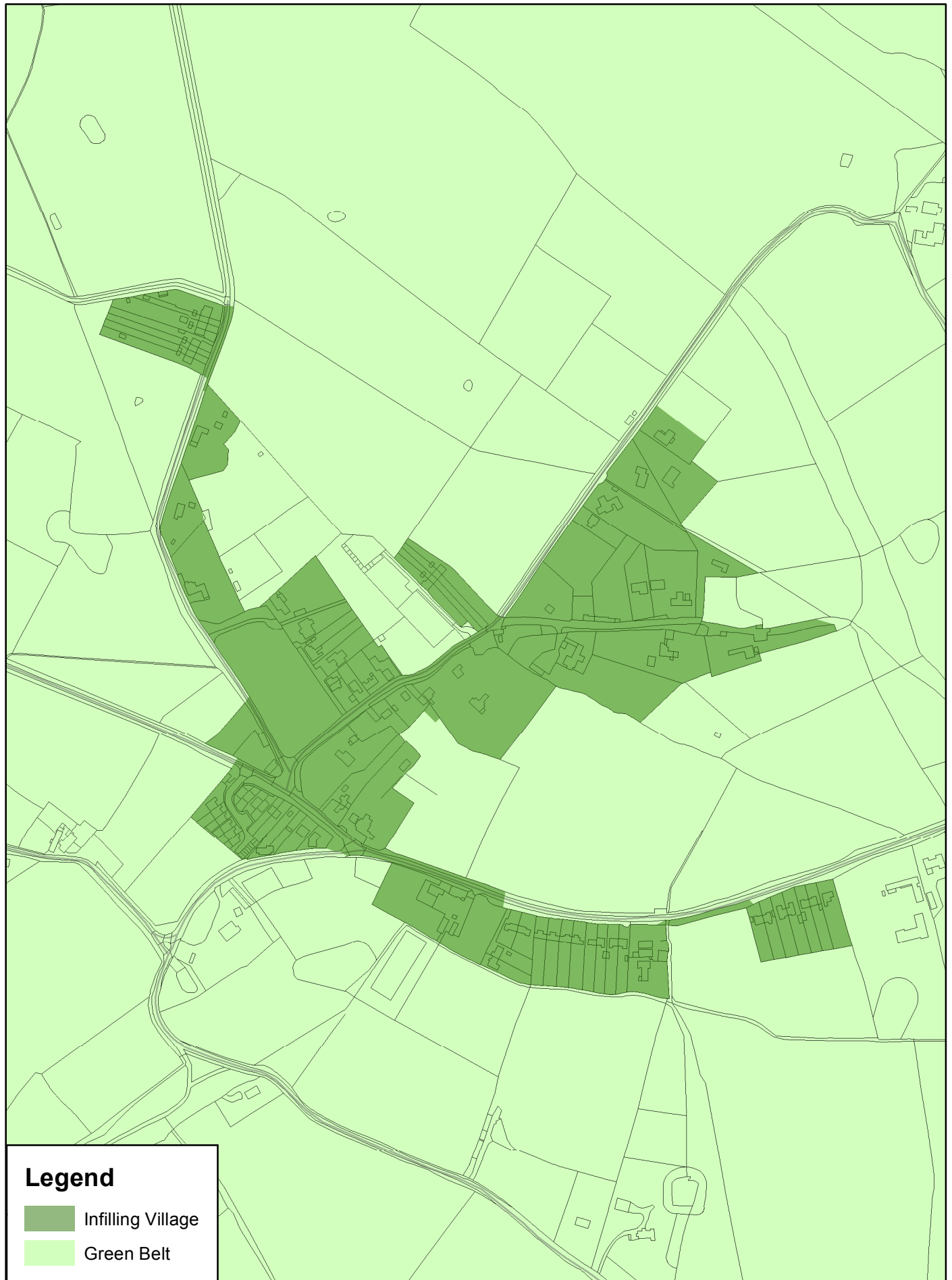
This map is reproduced from the Ordnance Survey map with the permission of the Controller of Her Majesty's Stationery Office © Crown Copyright. Unauthorised reproduction infringes Crown Copyright and may lead to prosecution and civil proceedings.

© Crown Copyright and database right 2019. Ordnance Survey 100023578.





This map is reproduced from the Ordnance Survey map with the permission of the Controller of Her Majesty's Stationery Office © Crown Copyright. Unauthorised reproduction infringes Crown Copyright and may lead to prosecution and civil proceedings.

© Crown Copyright and database right 2019. Ordnance Survey 100023578.

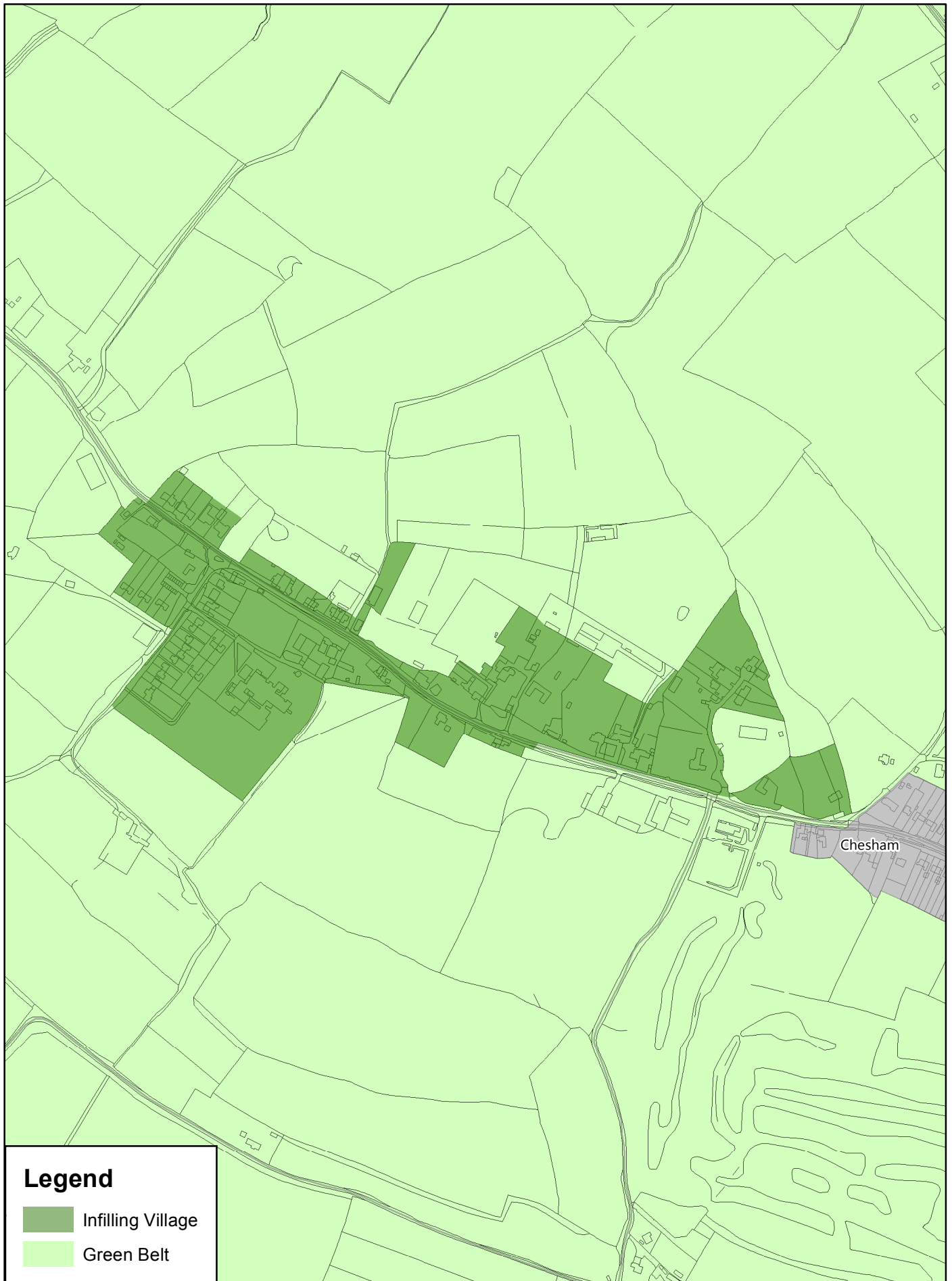


Legend

-  Infilling Village
-  Green Belt

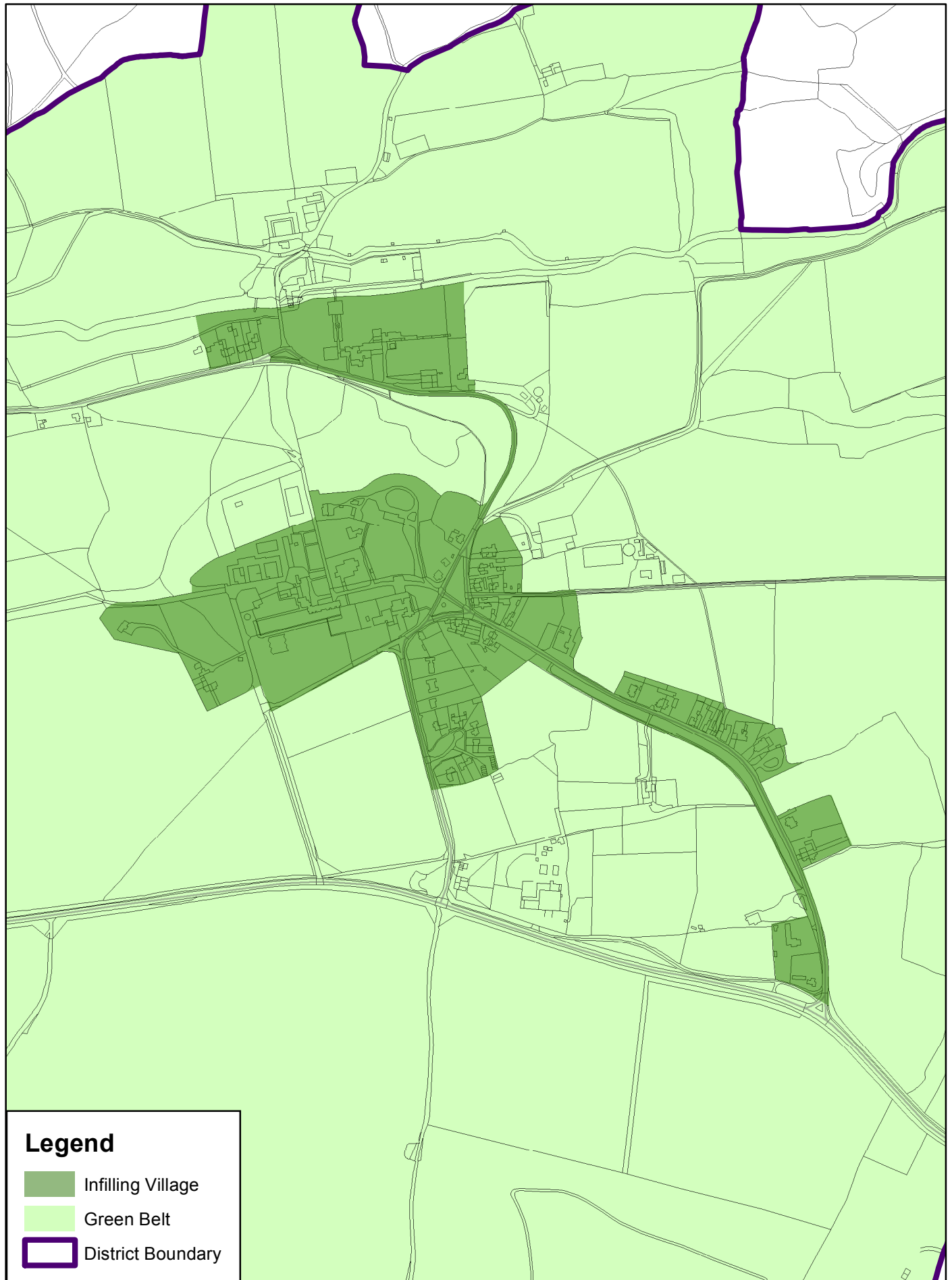
This map is reproduced from the Ordnance Survey map with the permission of the Controller of Her Majesty's Stationery Office © Crown Copyright. Unauthorised reproduction infringes Crown Copyright and may lead to prosecution and civil proceedings.

© Crown Copyright and database right 2019. Ordnance Survey 100023578.






This map is reproduced from the Ordnance Survey map with the permission of the Controller of Her Majesty's Stationery Office © Crown Copyright. Unauthorised reproduction infringes Crown Copyright and may lead to prosecution and civil proceedings.

© Crown Copyright and database right 2019. Ordnance Survey 100023578.

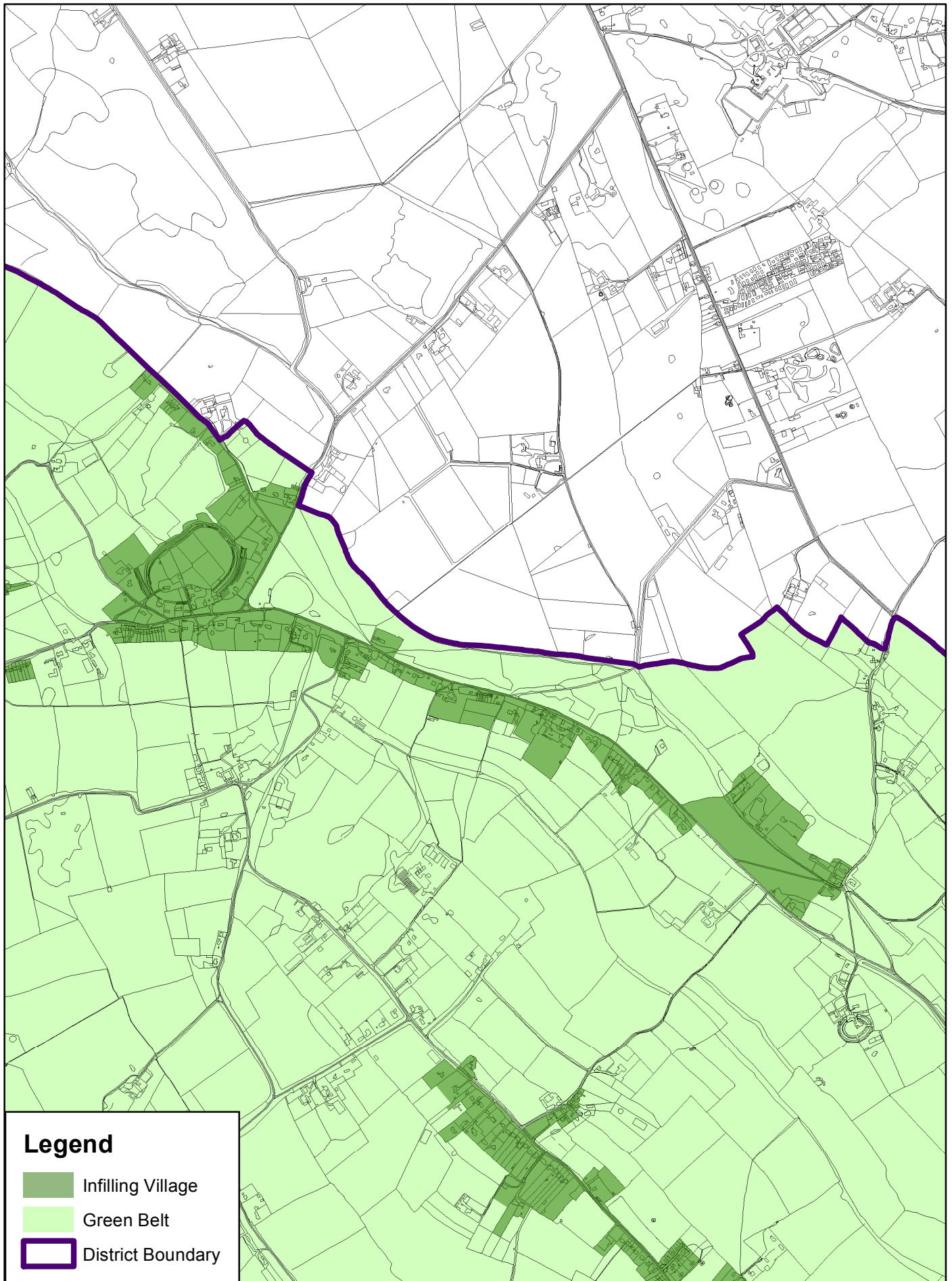


Legend

-  Infilling Village
-  Green Belt
-  District Boundary

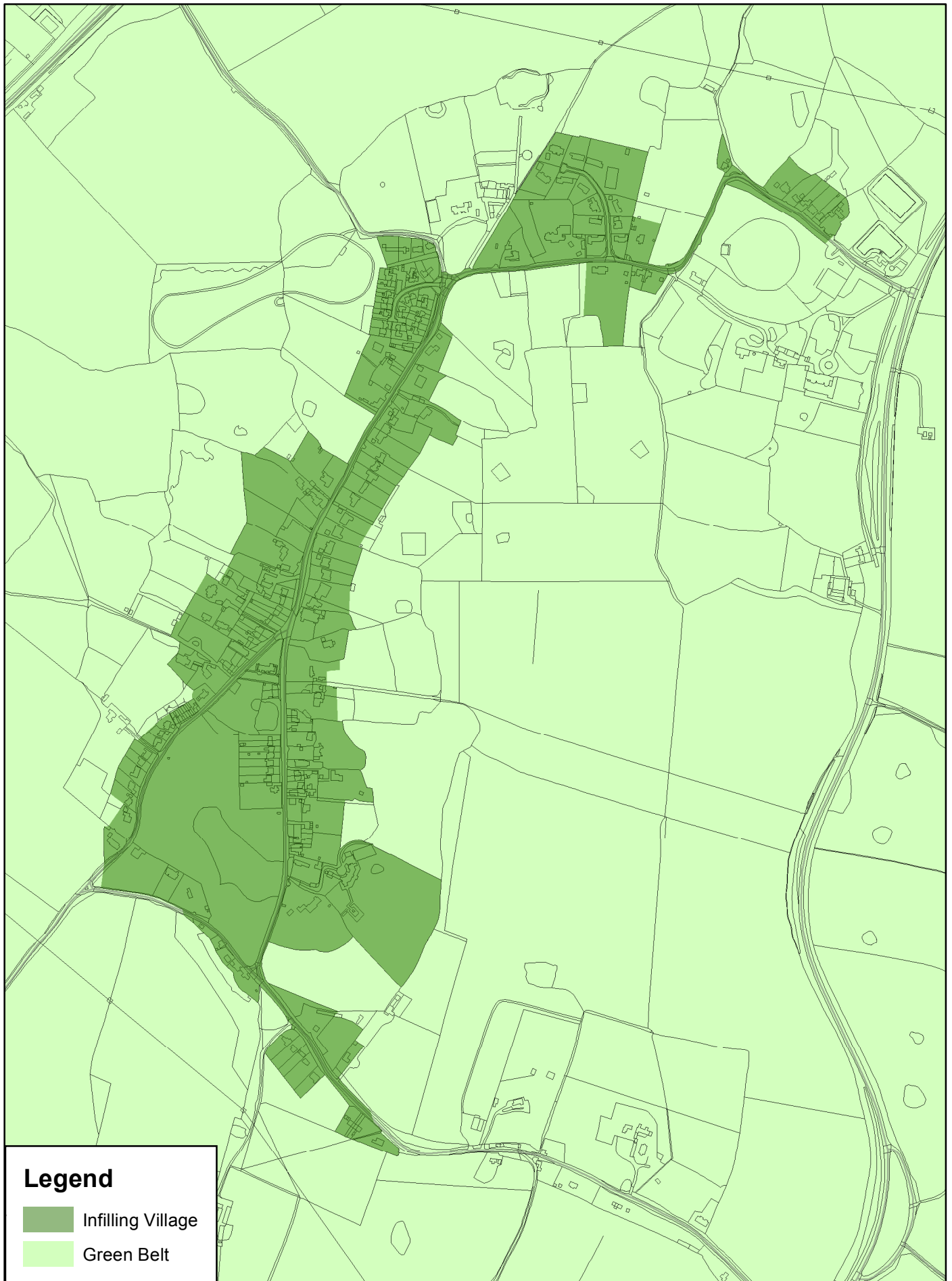
This map is reproduced from the Ordnance Survey map with the permission of the Controller of Her Majesty's Stationery Office © Crown Copyright. Unauthorised reproduction infringes Crown Copyright and may lead to prosecution and civil proceedings.

© Crown Copyright and database right 2019. Ordnance Survey 100023578.





This map is reproduced from the Ordnance Survey map with the permission of the Controller of Her Majesty's Stationery Office © Crown Copyright. Unauthorised reproduction infringes Crown Copyright and may lead to prosecution and civil proceedings.

© Crown Copyright and database right 2019. Ordnance Survey 100023578.

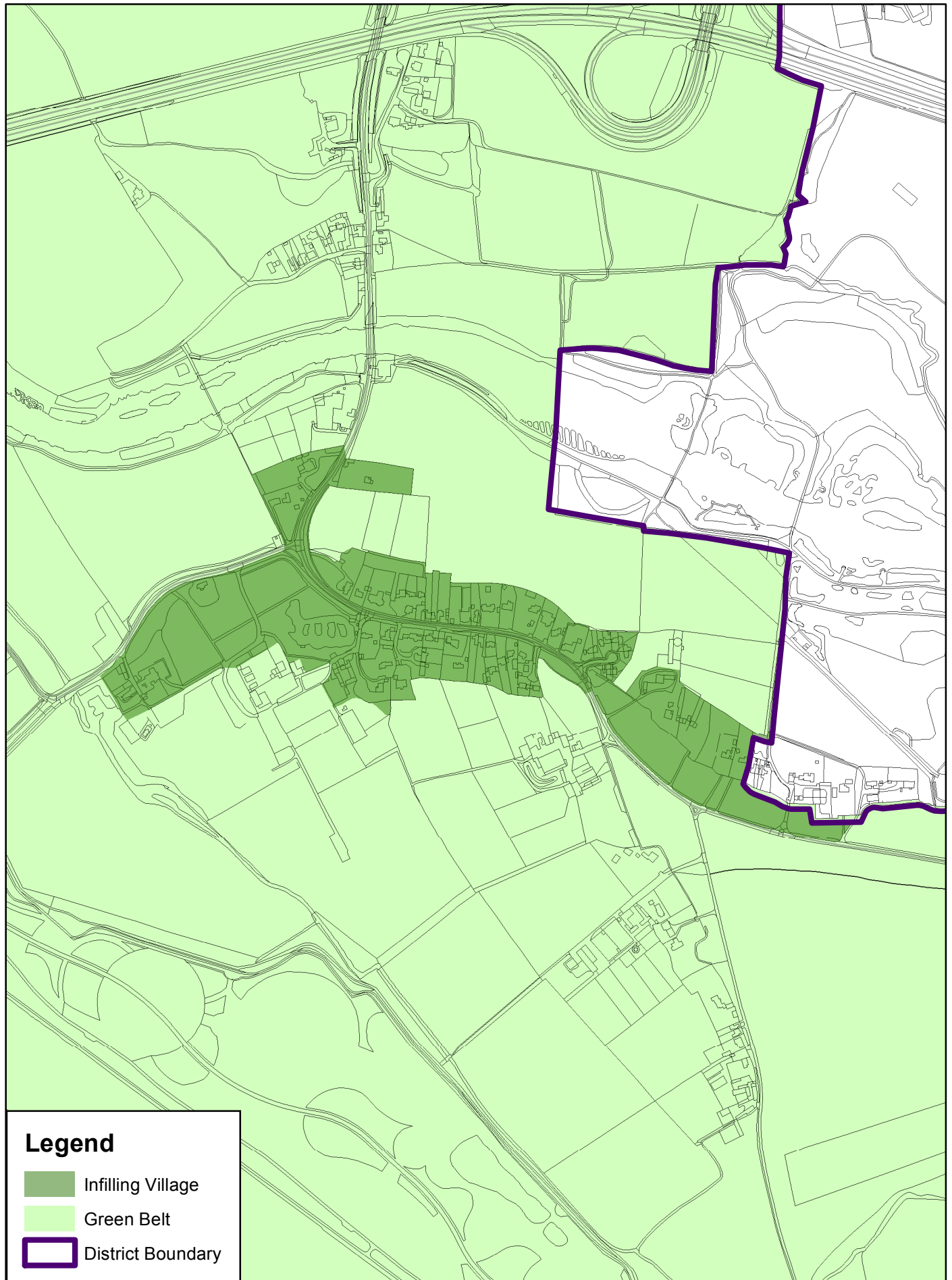


Legend

-  Infilling Village
-  Green Belt

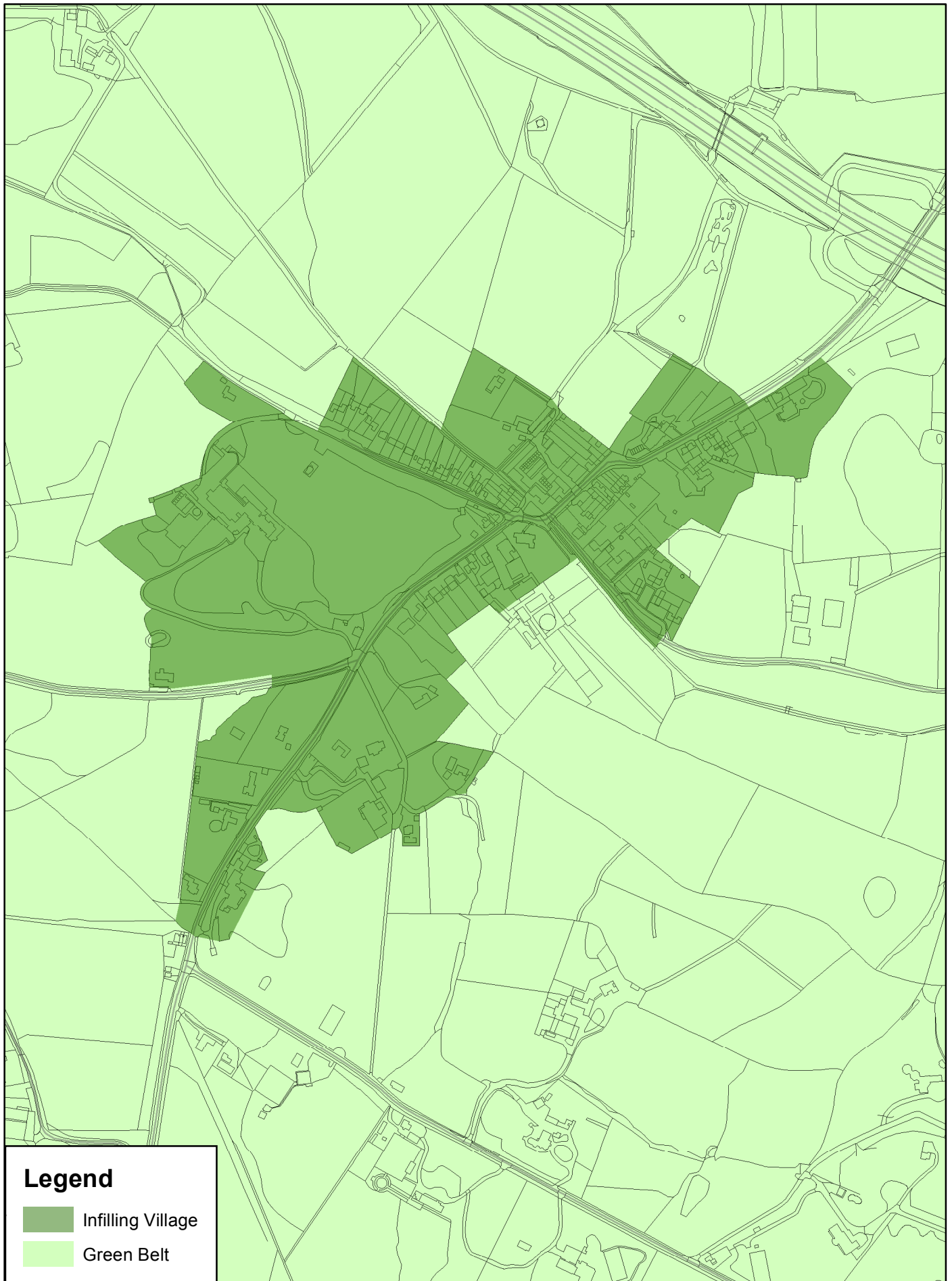
This map is reproduced from the Ordnance Survey map with the permission of the Controller of Her Majesty's Stationery Office © Crown Copyright. Unauthorised reproduction infringes Crown Copyright and may lead to prosecution and civil proceedings.

© Crown Copyright and database right 2019. Ordnance Survey 100023578.





This map is reproduced from the Ordnance Survey map with the permission of the Controller of Her Majesty's Stationery Office © Crown Copyright. Unauthorised reproduction infringes Crown Copyright and may lead to prosecution and civil proceedings.

© Crown Copyright and database right 2019. Ordnance Survey 100023578.

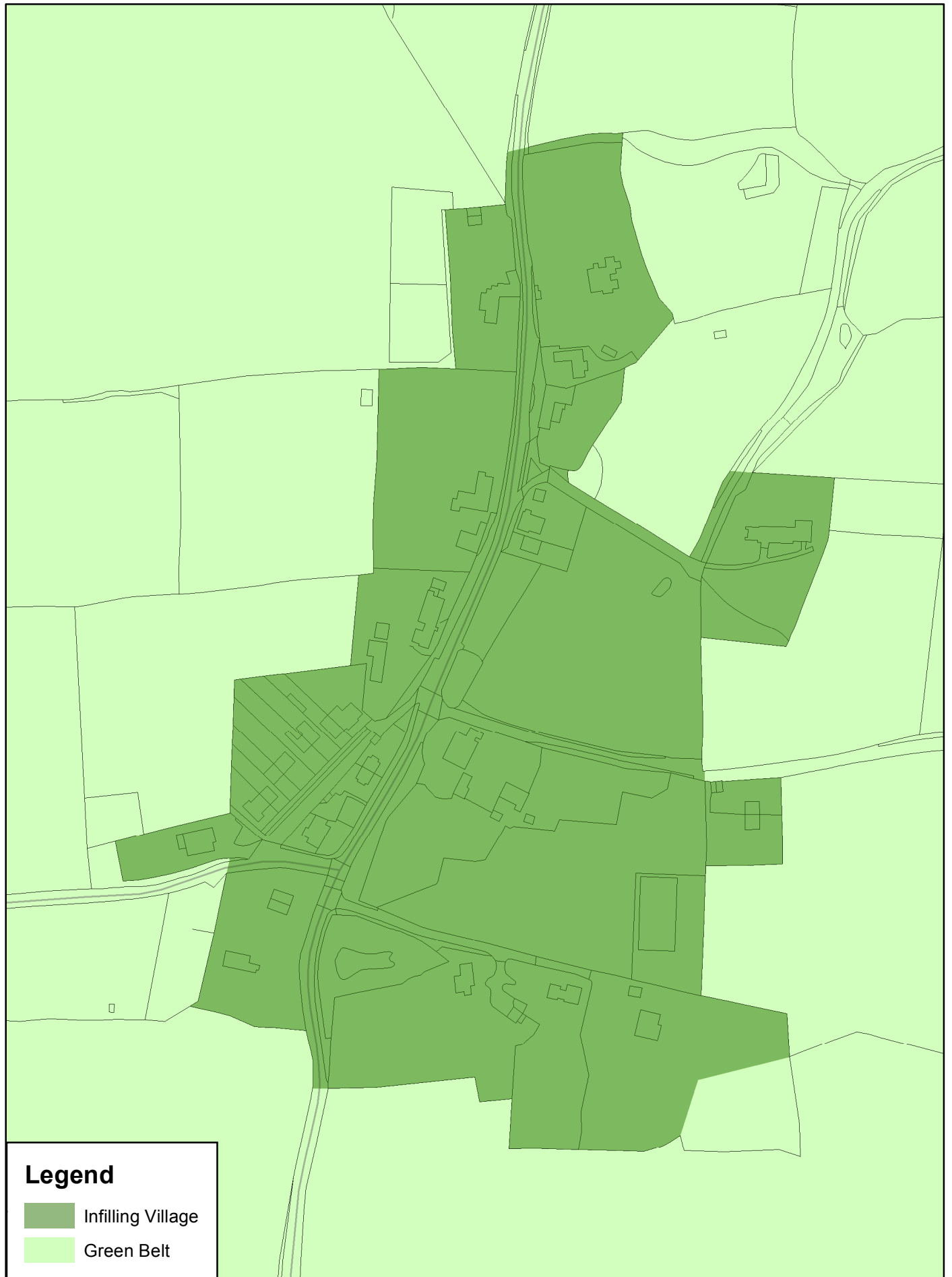


Legend

-  Infilling Village
-  Green Belt

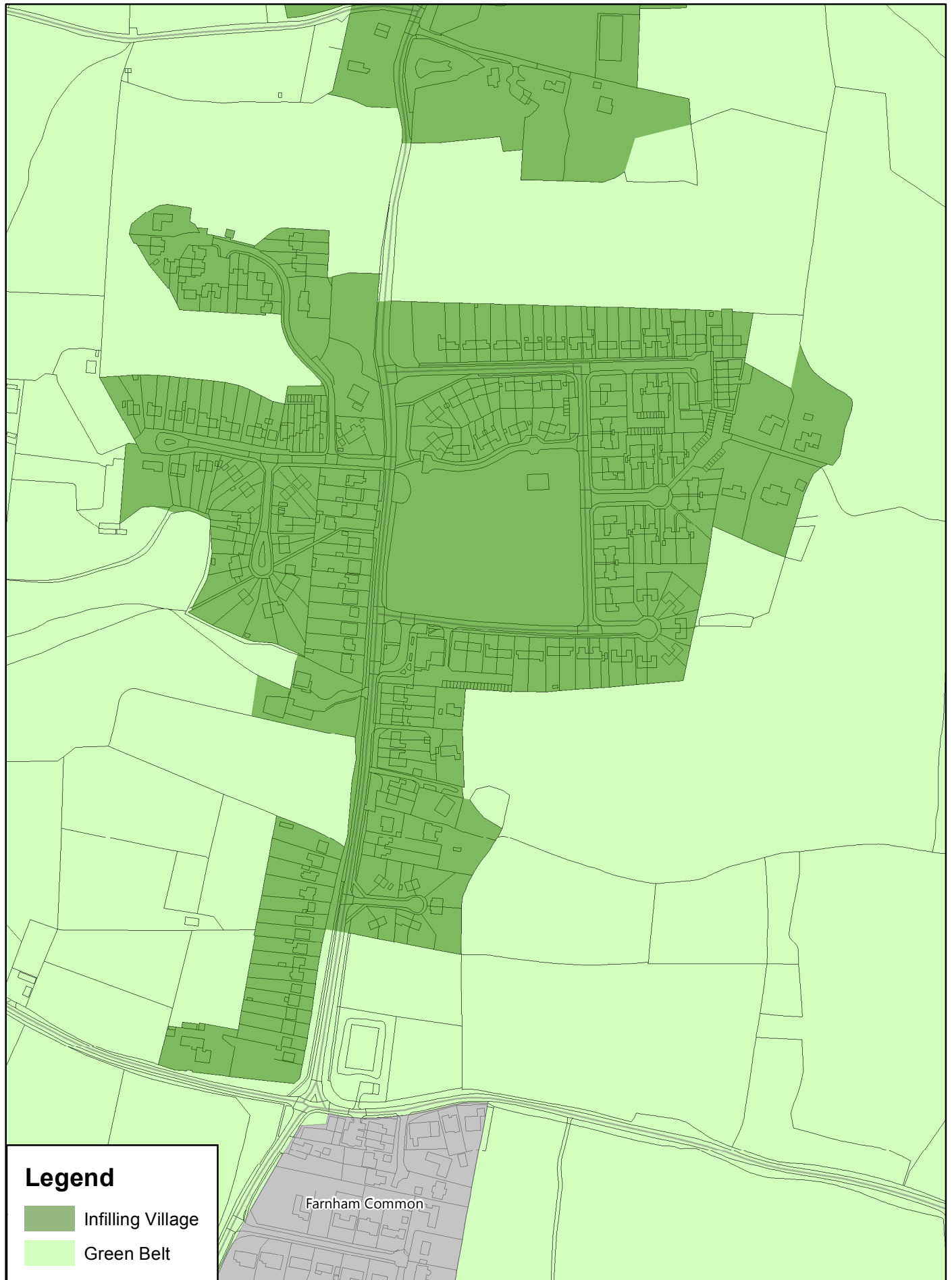
This map is reproduced from the Ordnance Survey map with the permission of the Controller of Her Majesty's Stationery Office © Crown Copyright. Unauthorised reproduction infringes Crown Copyright and may lead to prosecution and civil proceedings.

© Crown Copyright and database right 2019. Ordnance Survey 100023578.

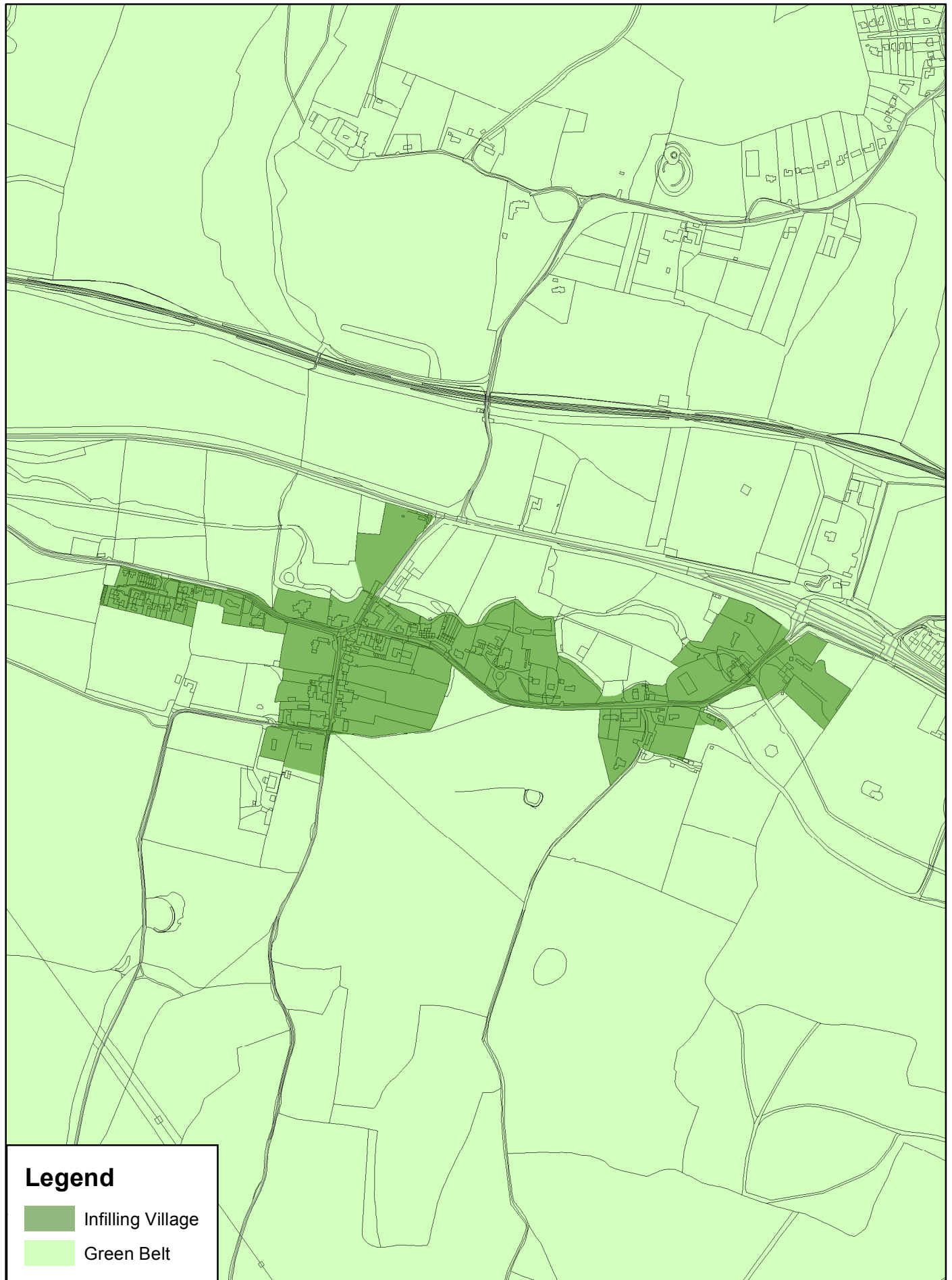


This map is reproduced from the Ordnance Survey map with the permission of the Controller of Her Majesty's Stationery Office © Crown Copyright. Unauthorised reproduction infringes Crown Copyright and may lead to prosecution and civil proceedings.

© Crown Copyright and database right 2019. Ordnance Survey 100023578.

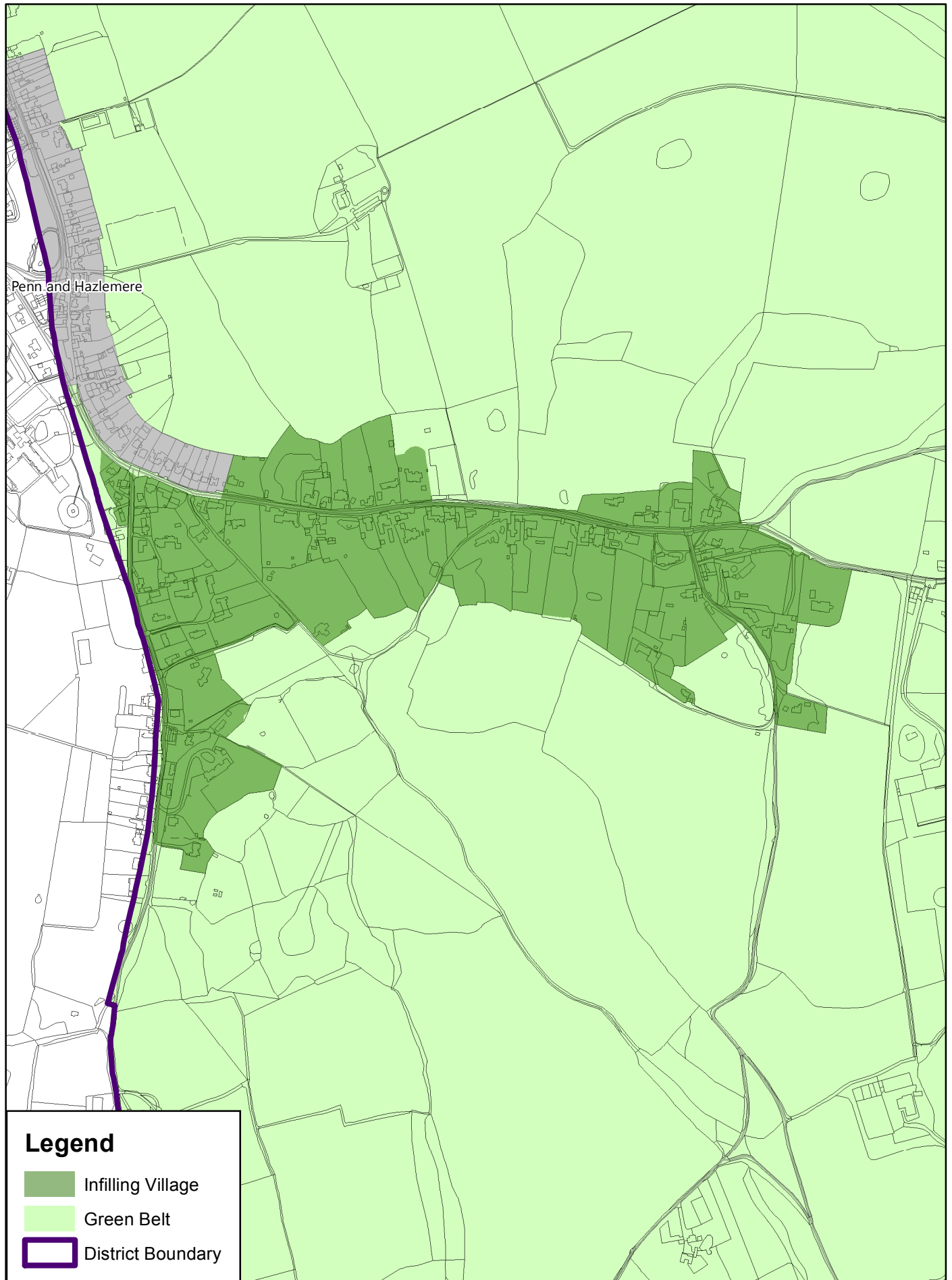


This map is reproduced from the Ordnance Survey map with the permission of the Controller of Her Majesty's Stationery Office © Crown Copyright. Unauthorised reproduction infringes Crown Copyright and may lead to prosecution and civil proceedings.
© Crown Copyright and database right 2019. Ordnance Survey 100023578.



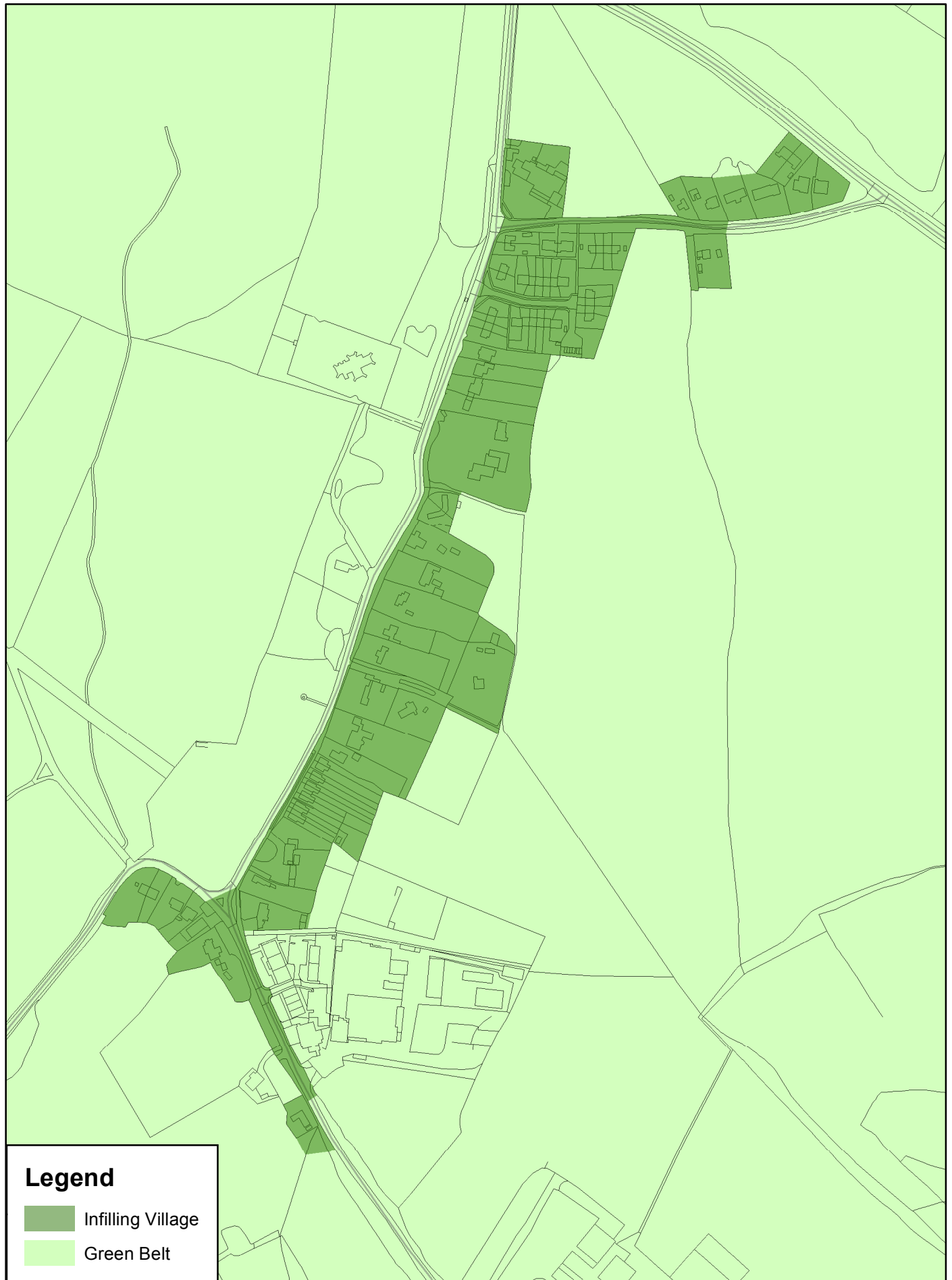
This map is reproduced from the Ordnance Survey map with the permission of the Controller of Her Majesty's Stationery Office © Crown Copyright. Unauthorised reproduction infringes Crown Copyright and may lead to prosecution and civil proceedings.

© Crown Copyright and database right 2019. Ordnance Survey 100023578.

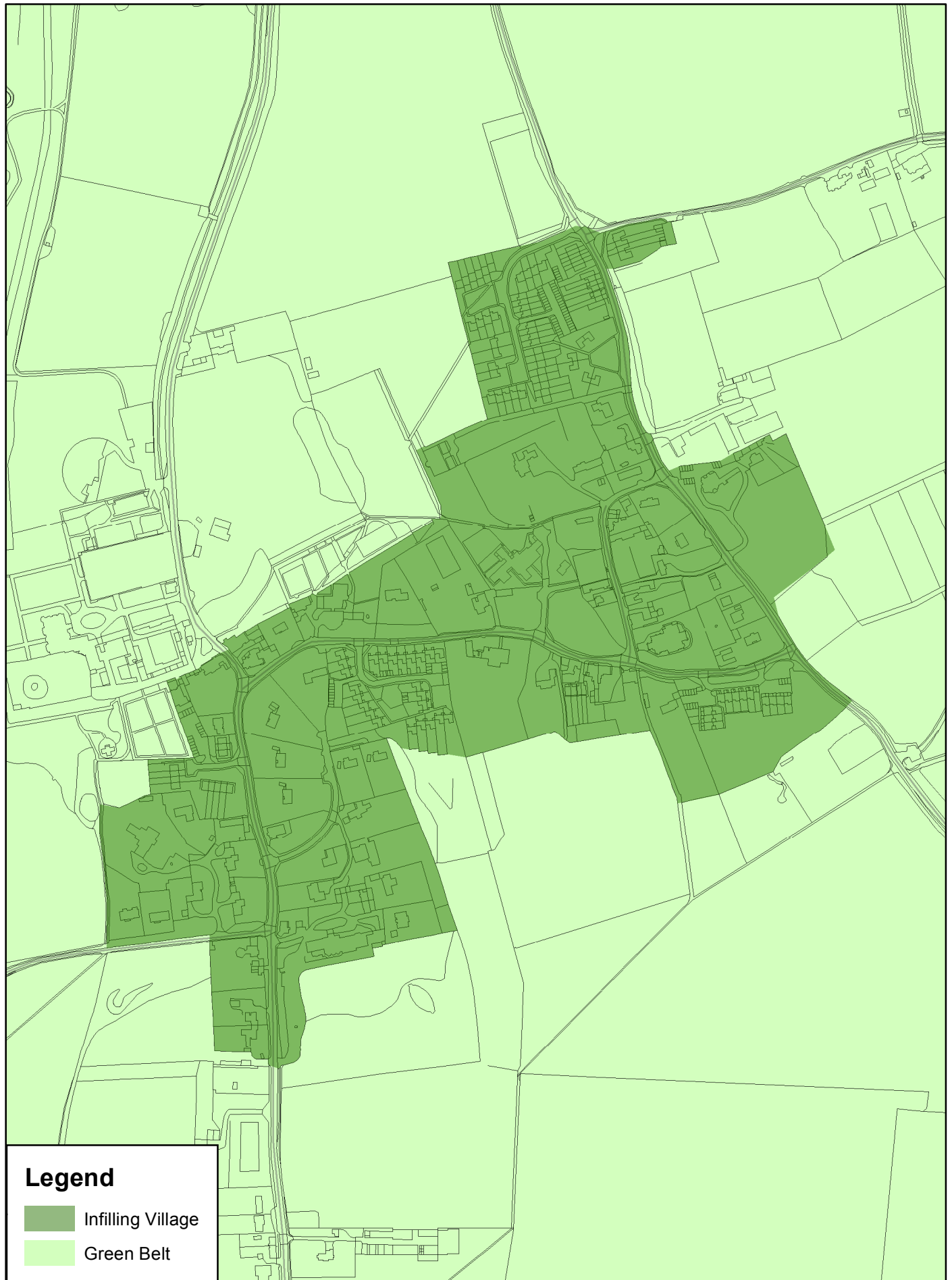


This map is reproduced from the Ordnance Survey map with the permission of the Controller of Her Majesty's Stationery Office © Crown Copyright. Unauthorised reproduction infringes Crown Copyright and may lead to prosecution and civil proceedings.

© Crown Copyright and database right 2019. Ordnance Survey 100023578.

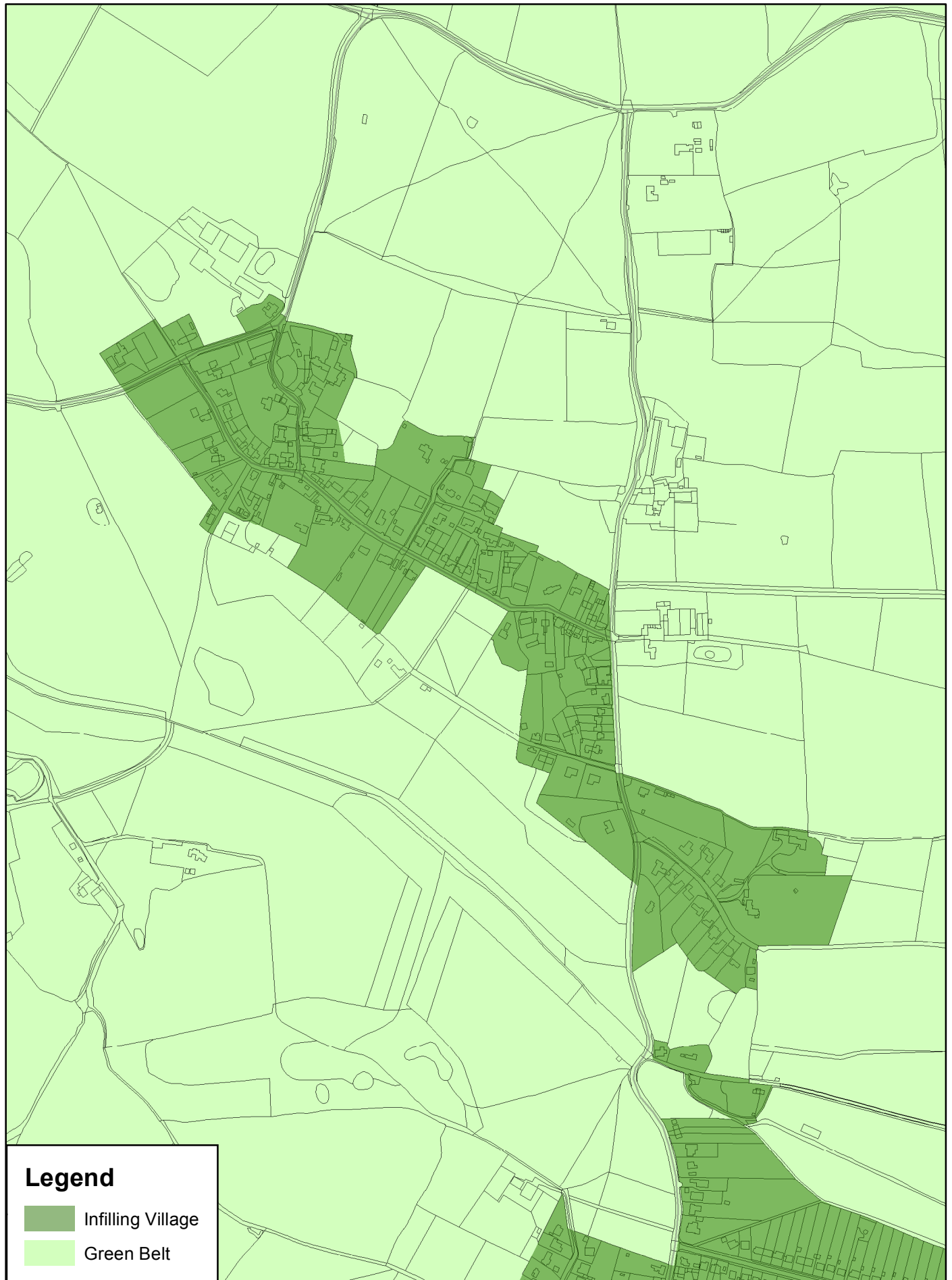


This map is reproduced from the Ordnance Survey map with the permission of the Controller of Her Majesty's Stationery Office © Crown Copyright. Unauthorised reproduction infringes Crown Copyright and may lead to prosecution and civil proceedings.
© Crown Copyright and database right 2019. Ordnance Survey 100023578.



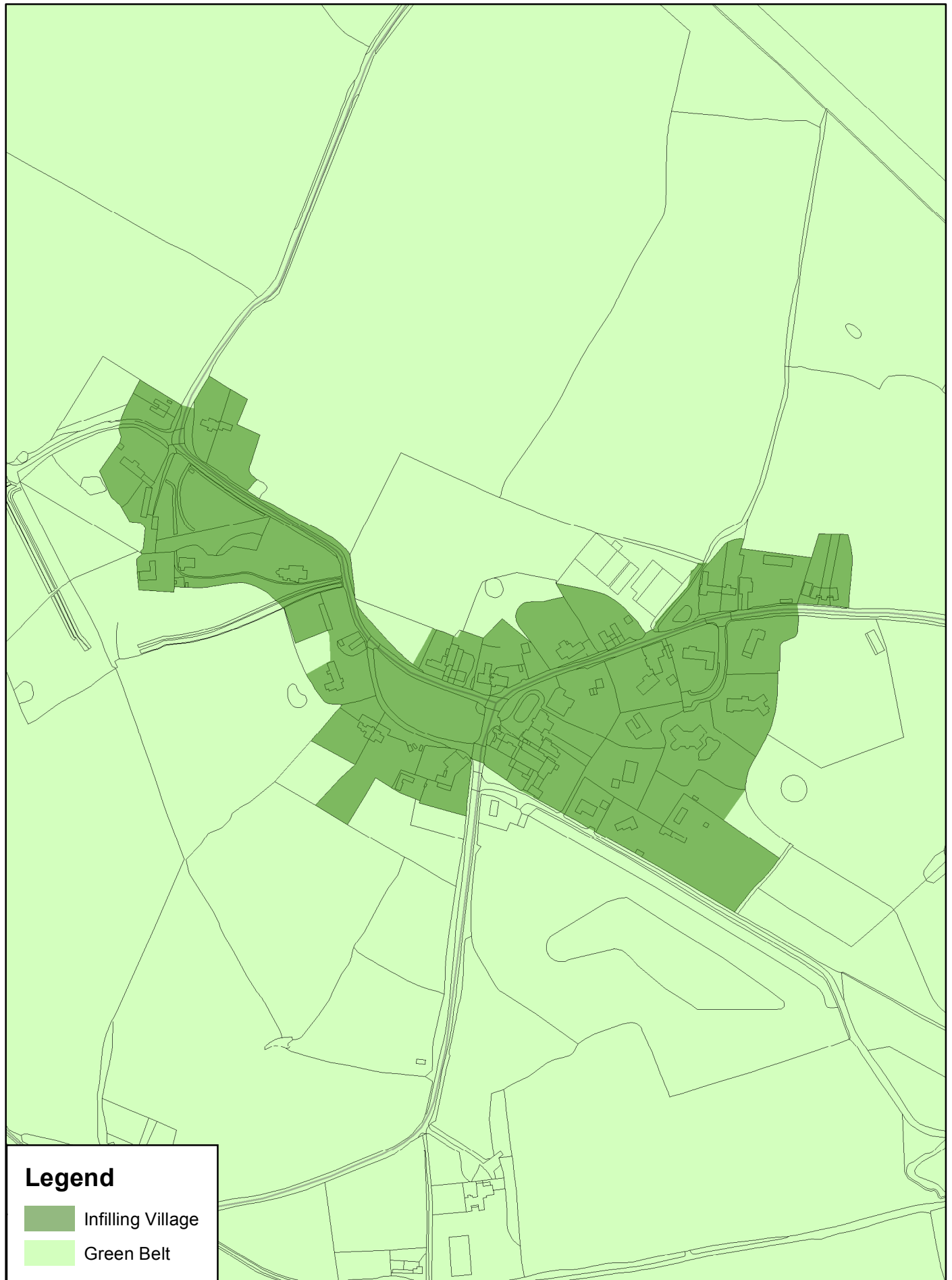
This map is reproduced from the Ordnance Survey map with the permission of the Controller of Her Majesty's Stationery Office © Crown Copyright. Unauthorised reproduction infringes Crown Copyright and may lead to prosecution and civil proceedings.

© Crown Copyright and database right 2019. Ordnance Survey 100023578.



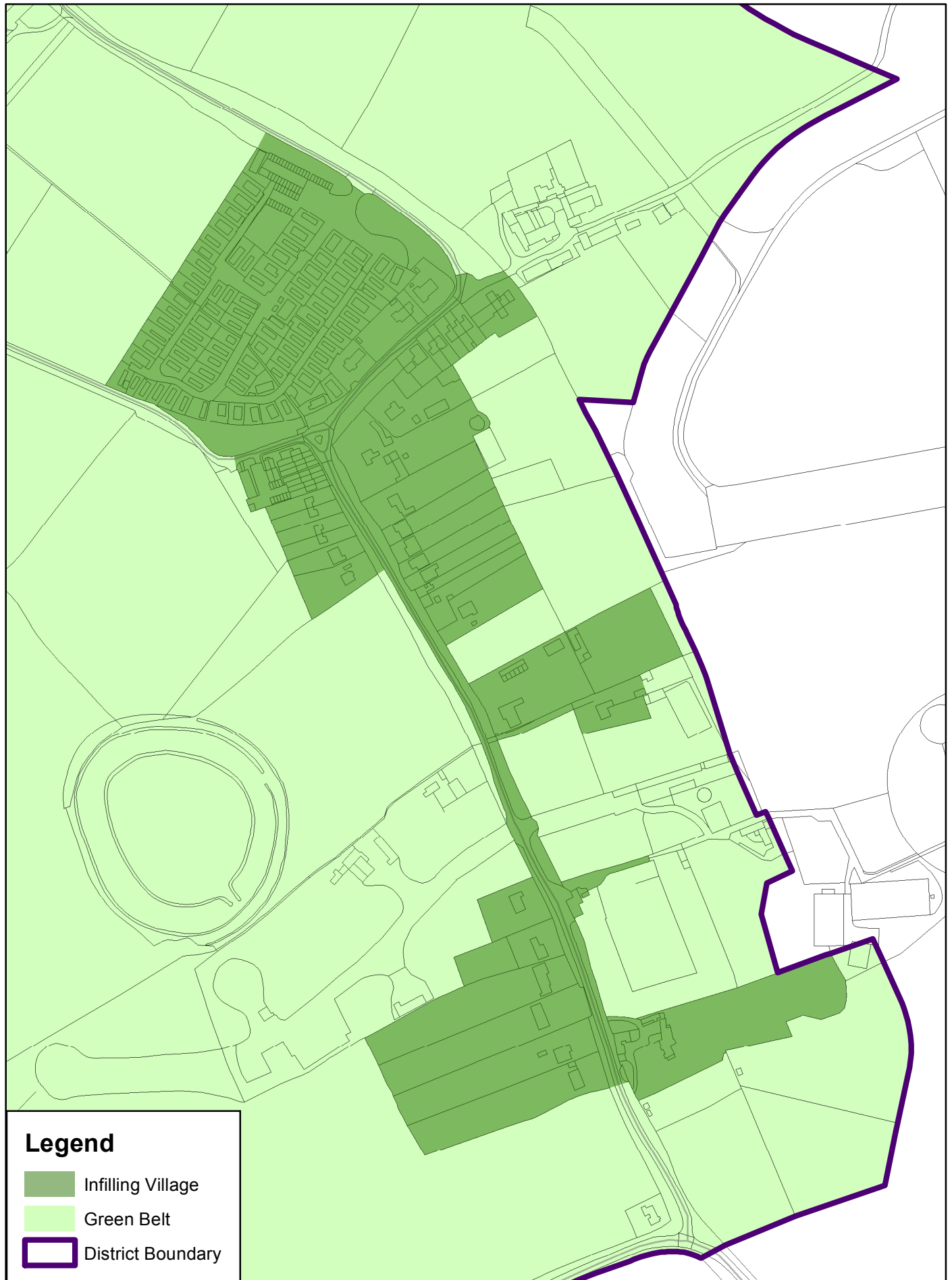
This map is reproduced from the Ordnance Survey map with the permission of the Controller of Her Majesty's Stationery Office © Crown Copyright. Unauthorised reproduction infringes Crown Copyright and may lead to prosecution and civil proceedings.

© Crown Copyright and database right 2019. Ordnance Survey 100023578.



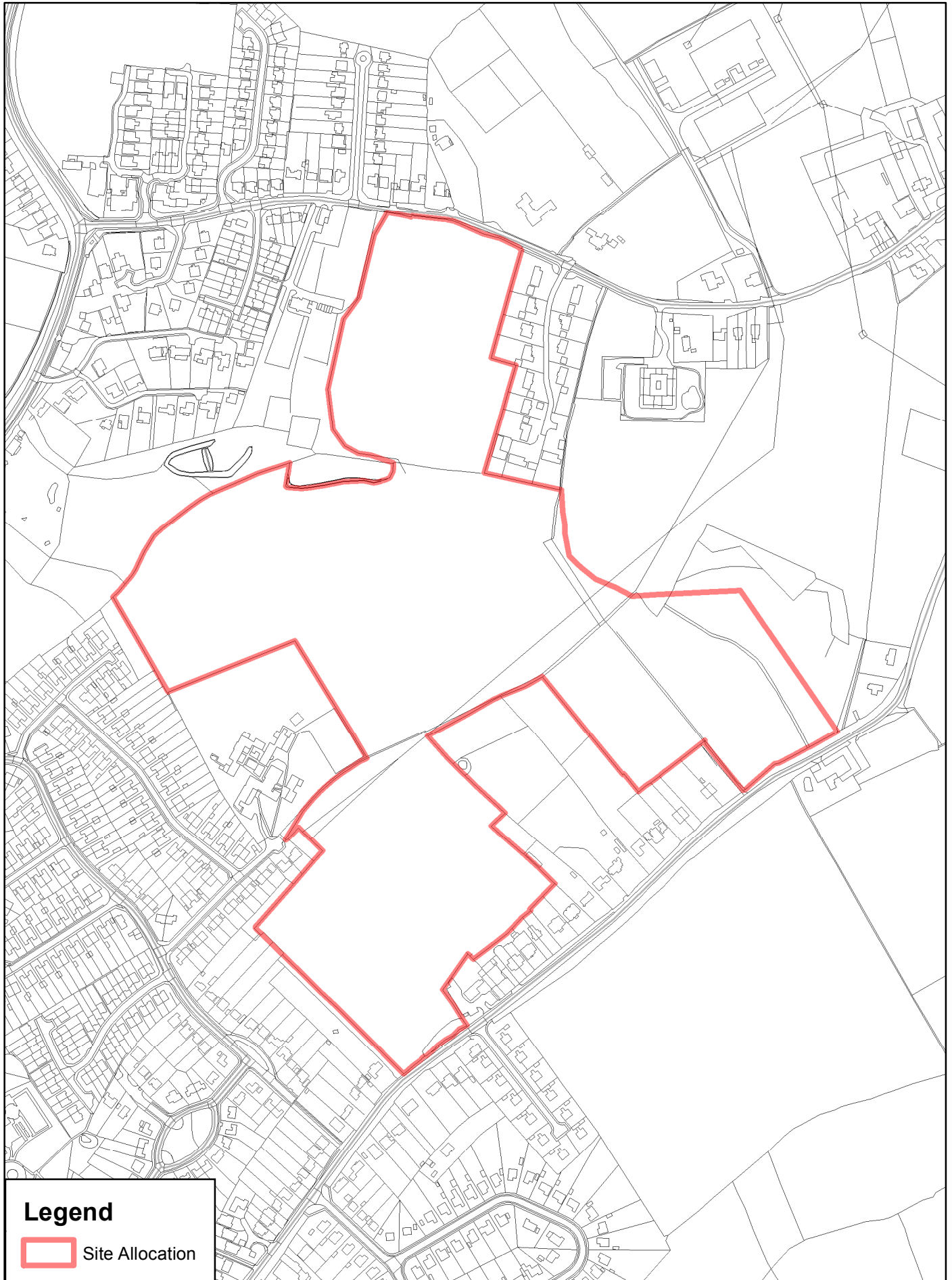
This map is reproduced from the Ordnance Survey map with the permission of the Controller of Her Majesty's Stationery Office © Crown Copyright. Unauthorised reproduction infringes Crown Copyright and may lead to prosecution and civil proceedings.

© Crown Copyright and database right 2019. Ordnance Survey 100023578.



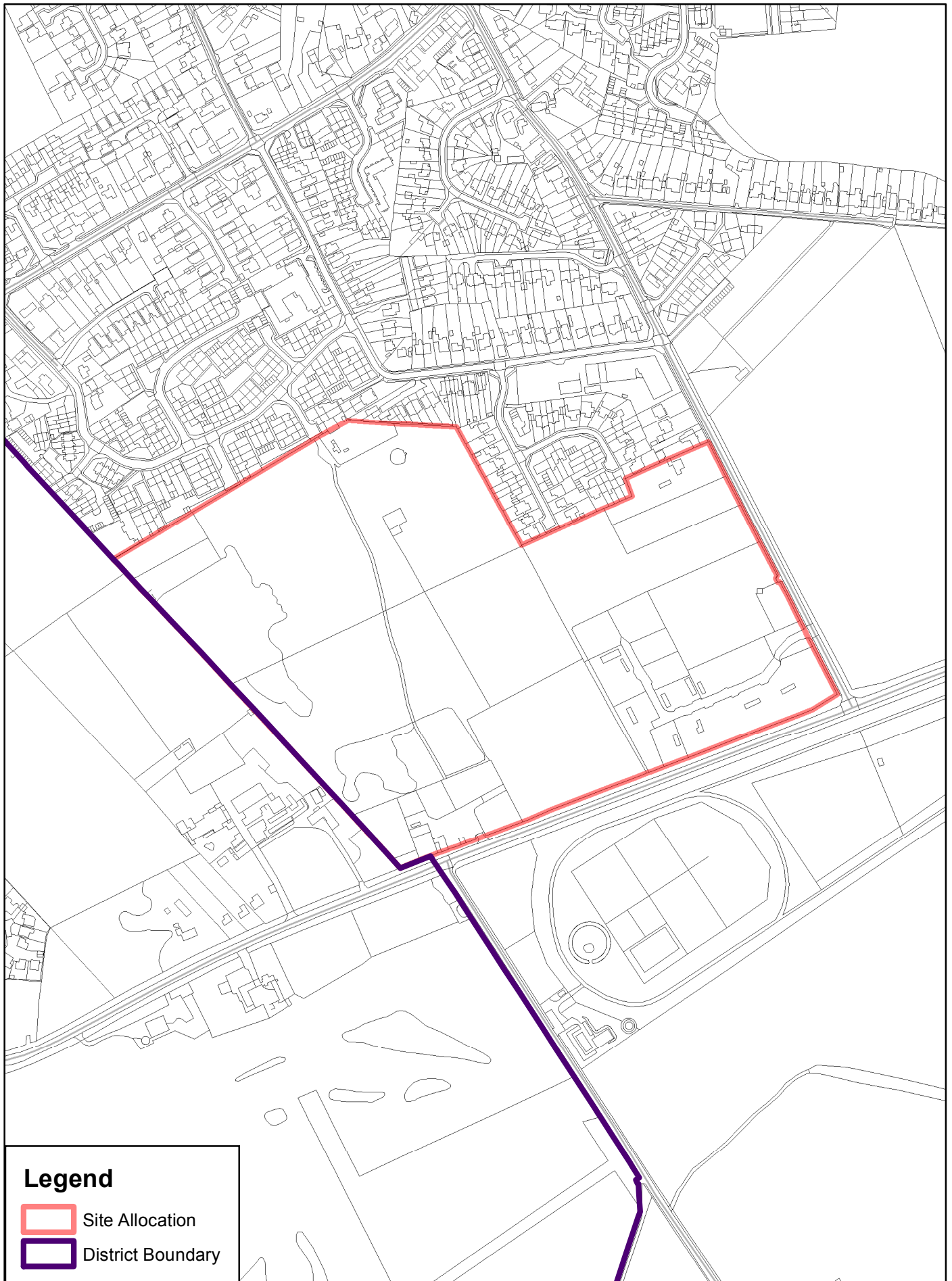
This map is reproduced from the Ordnance Survey map with the permission of the Controller of Her Majesty's Stationery Office © Crown Copyright. Unauthorised reproduction infringes Crown Copyright and may lead to prosecution and civil proceedings.

© Crown Copyright and database right 2019. Ordnance Survey 100023578.



This map is reproduced from the Ordnance Survey map with the permission of the Controller of Her Majesty's Stationery Office © Crown Copyright. Unauthorised reproduction infringes Crown Copyright and may lead to prosecution and civil proceedings.

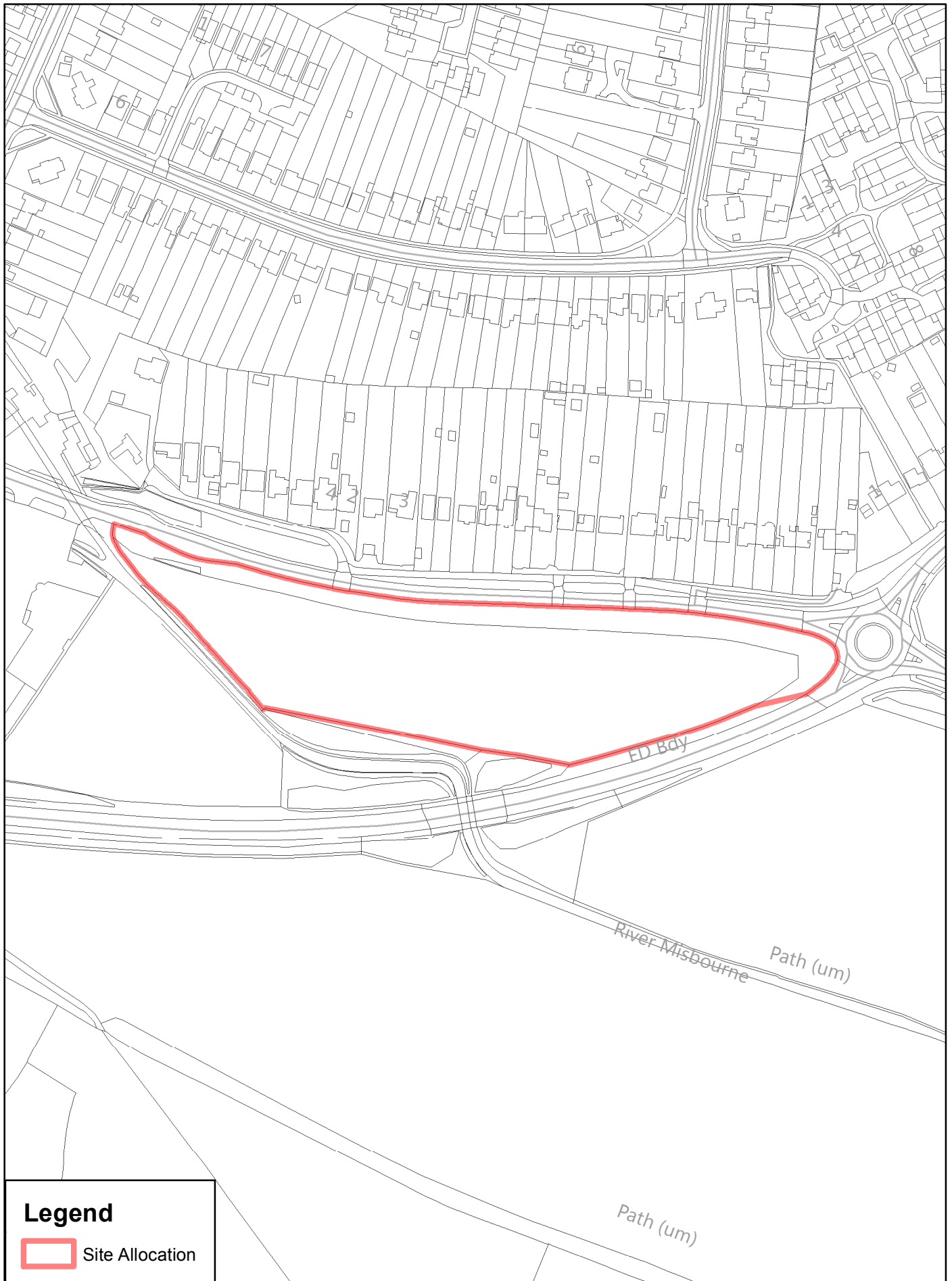
© Crown Copyright and database right 2019. Ordnance Survey 100023578.



This map is reproduced from the Ordnance Survey map with the permission of the Controller of Her Majesty's Stationery Office © Crown Copyright. Unauthorised reproduction infringes Crown Copyright and may lead to prosecution and civil proceedings.

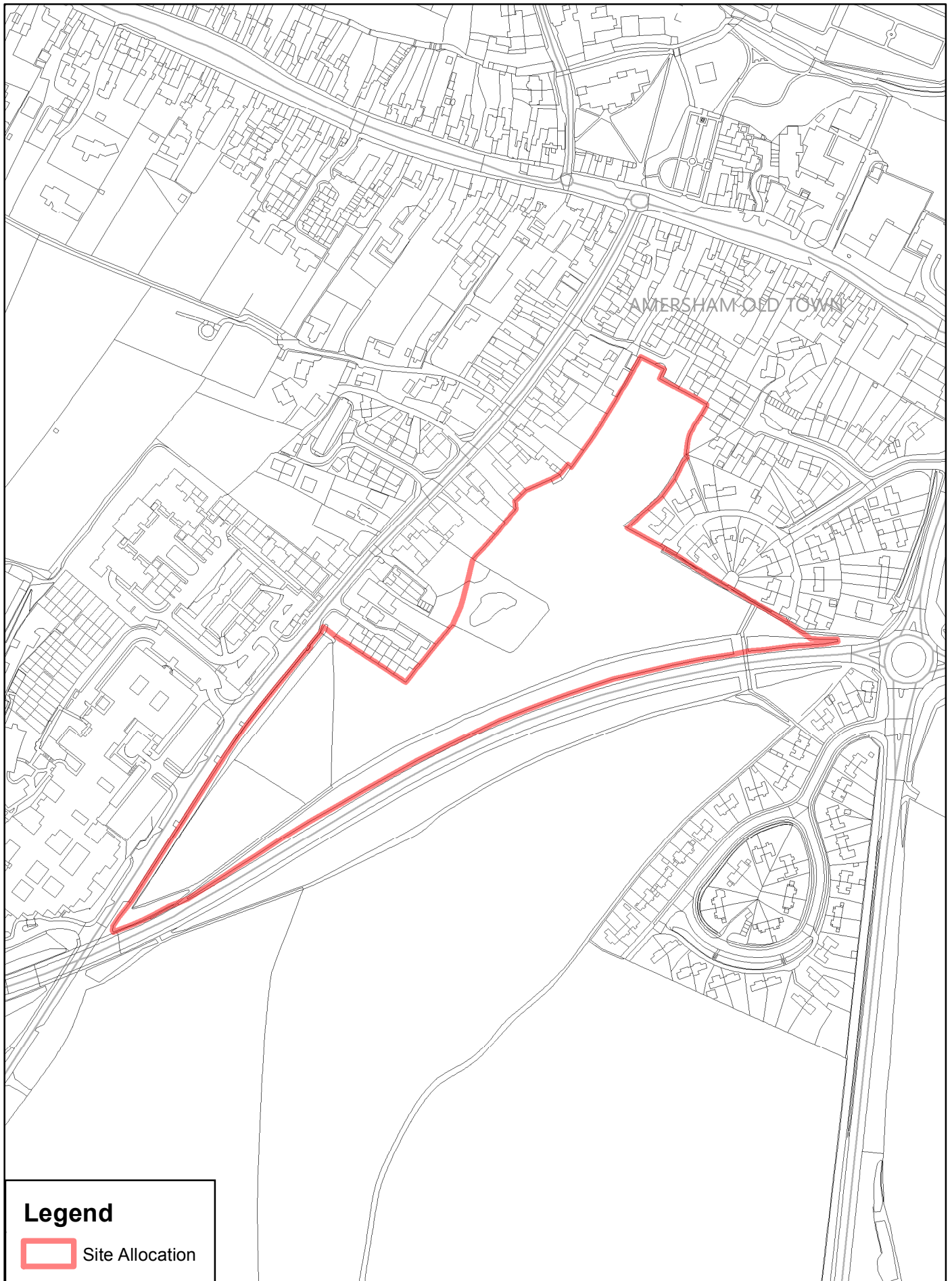
© Crown Copyright and database right 2019. Ordnance Survey 100023578.

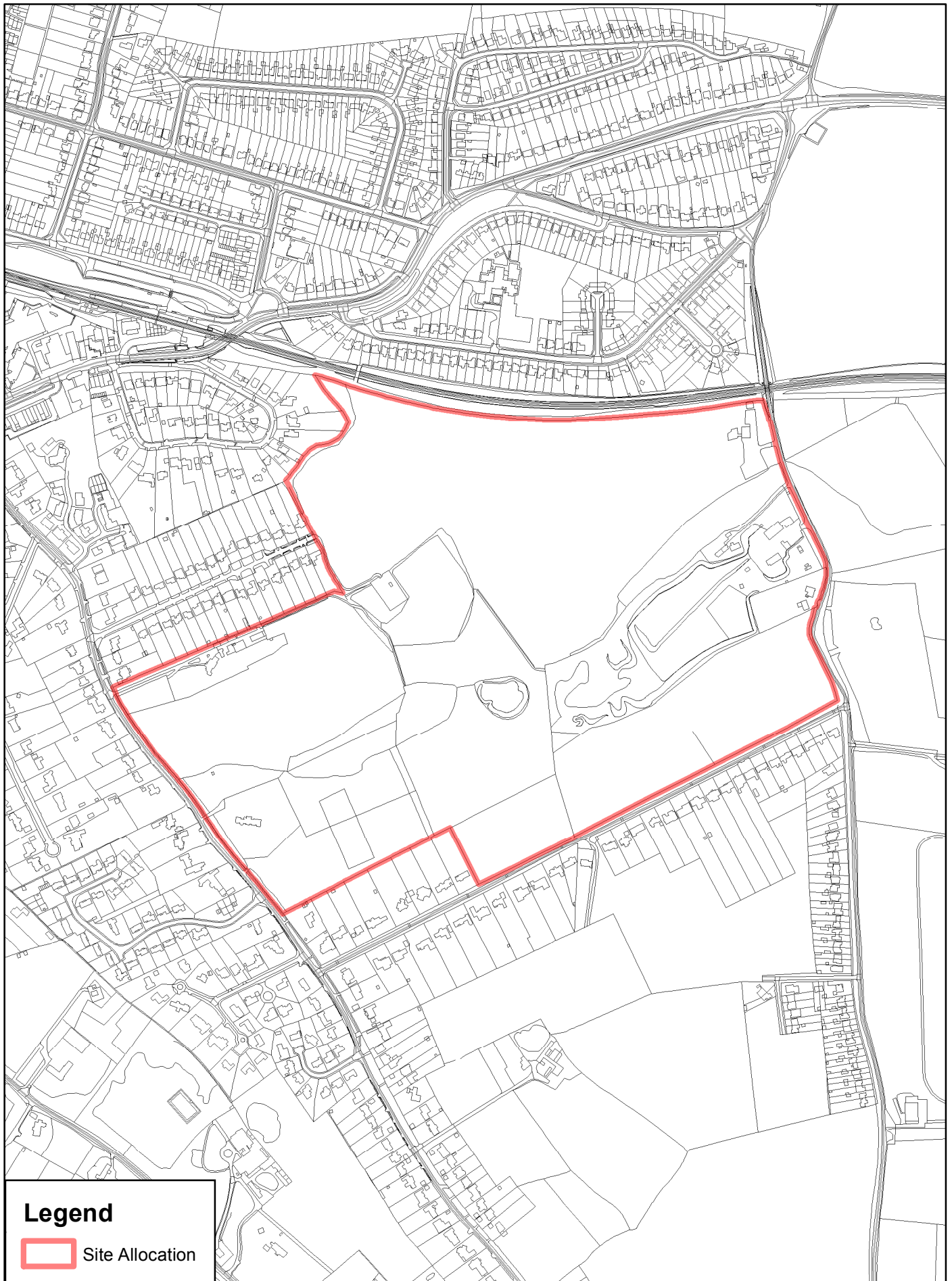
Building Places:
Amersham Old Town - London Road West, SP BP4, 2.1 ha



This map is reproduced from the Ordnance Survey map with the permission of the Controller of Her Majesty's Stationery Office © Crown Copyright. Unauthorised reproduction infringes Crown Copyright and may lead to prosecution and civil proceedings.

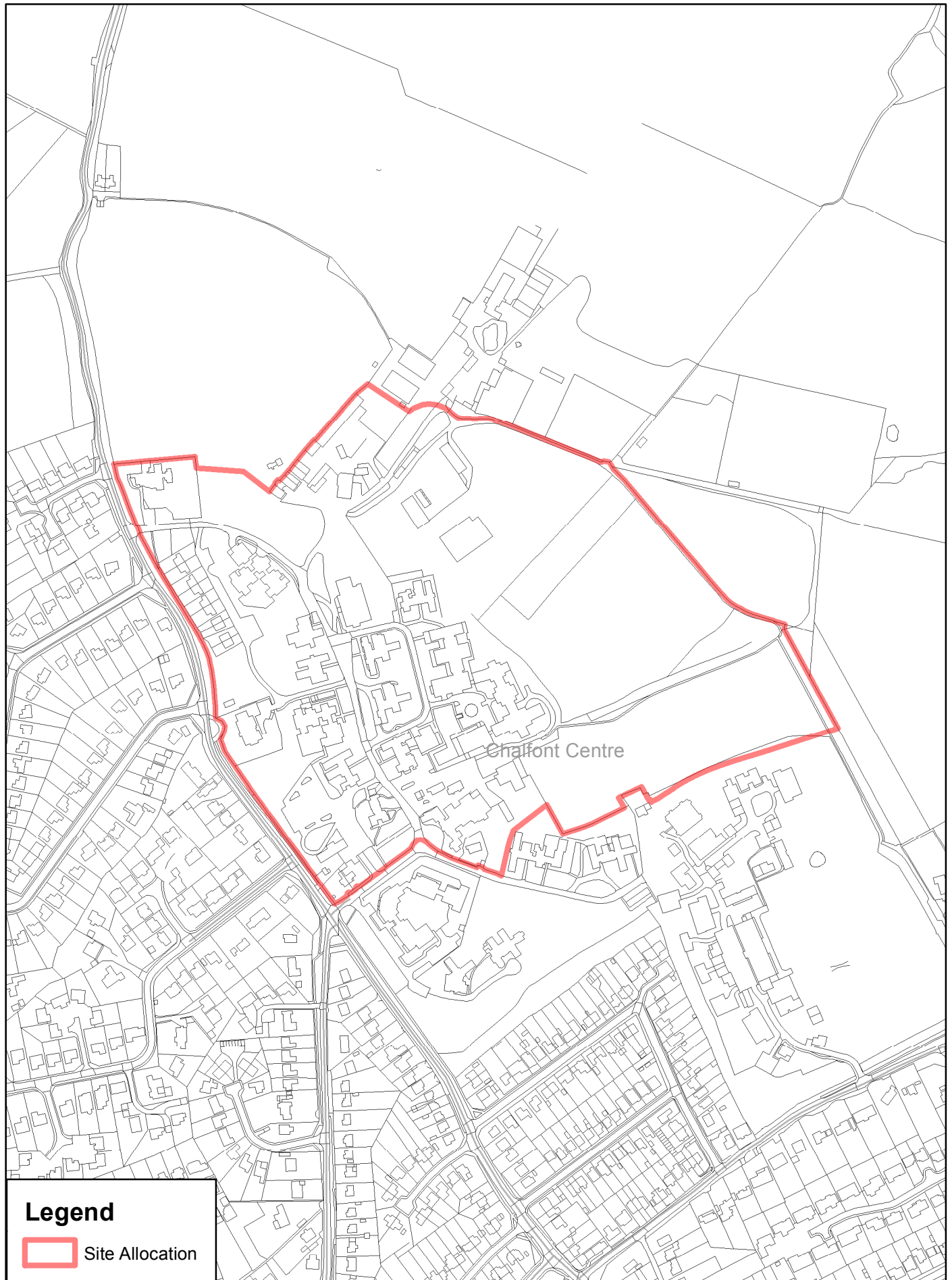
© Crown Copyright and database right 2019. Ordnance Survey 100023578.





This map is reproduced from the Ordnance Survey map with the permission of the Controller of Her Majesty's Stationery Office © Crown Copyright. Unauthorised reproduction infringes Crown Copyright and may lead to prosecution and civil proceedings.

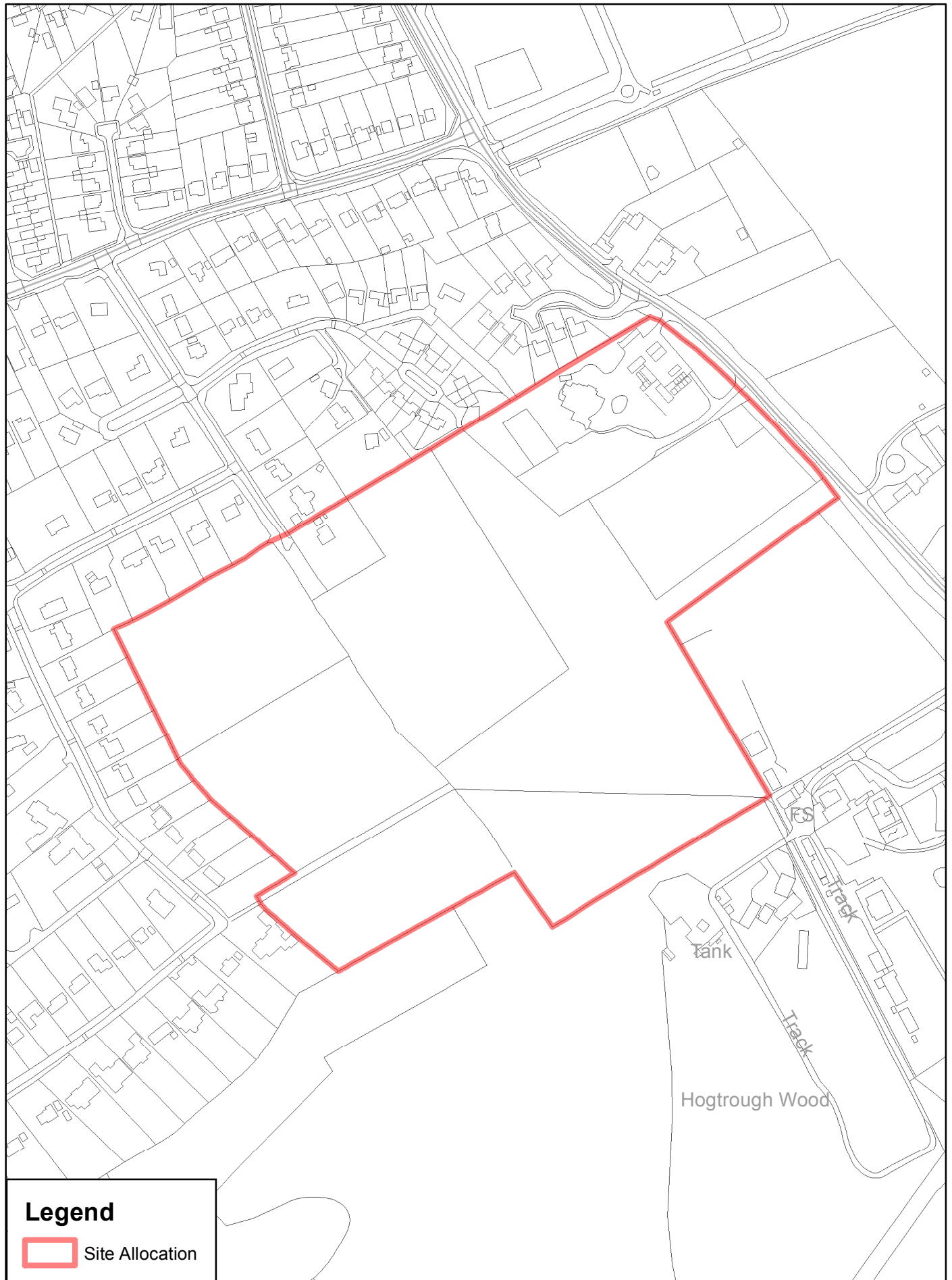
© Crown Copyright and database right 2019. Ordnance Survey 100023578.



This map is reproduced from the Ordnance Survey map with the permission of the Controller of Her Majesty's Stationery Office © Crown Copyright. Unauthorised reproduction infringes Crown Copyright and may lead to prosecution and civil proceedings.

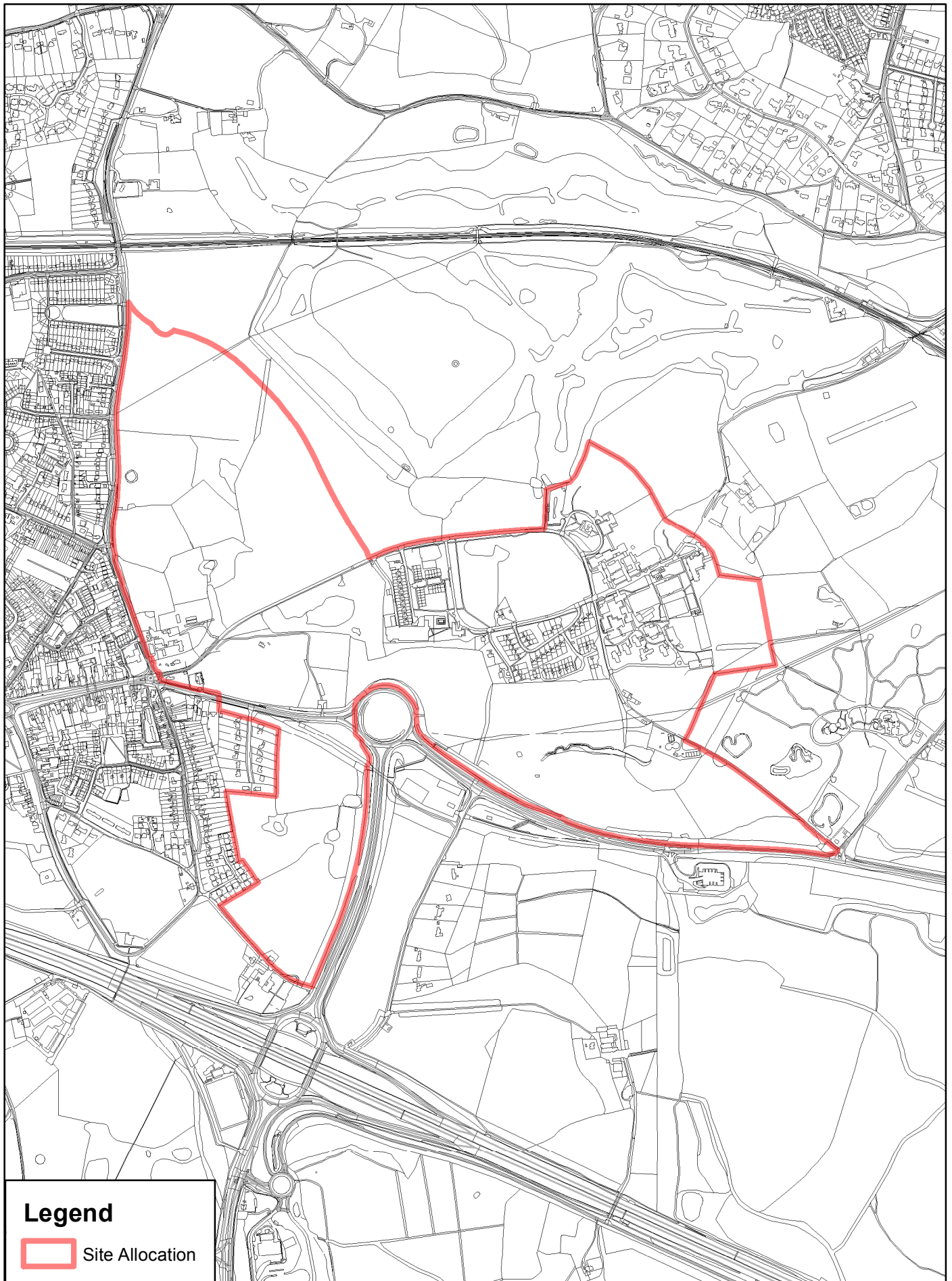
© Crown Copyright and database right 2019. Ordnance Survey 100023578.

Building Places:
Chalfont St Peter - South East, SP BP8, 11.5 ha



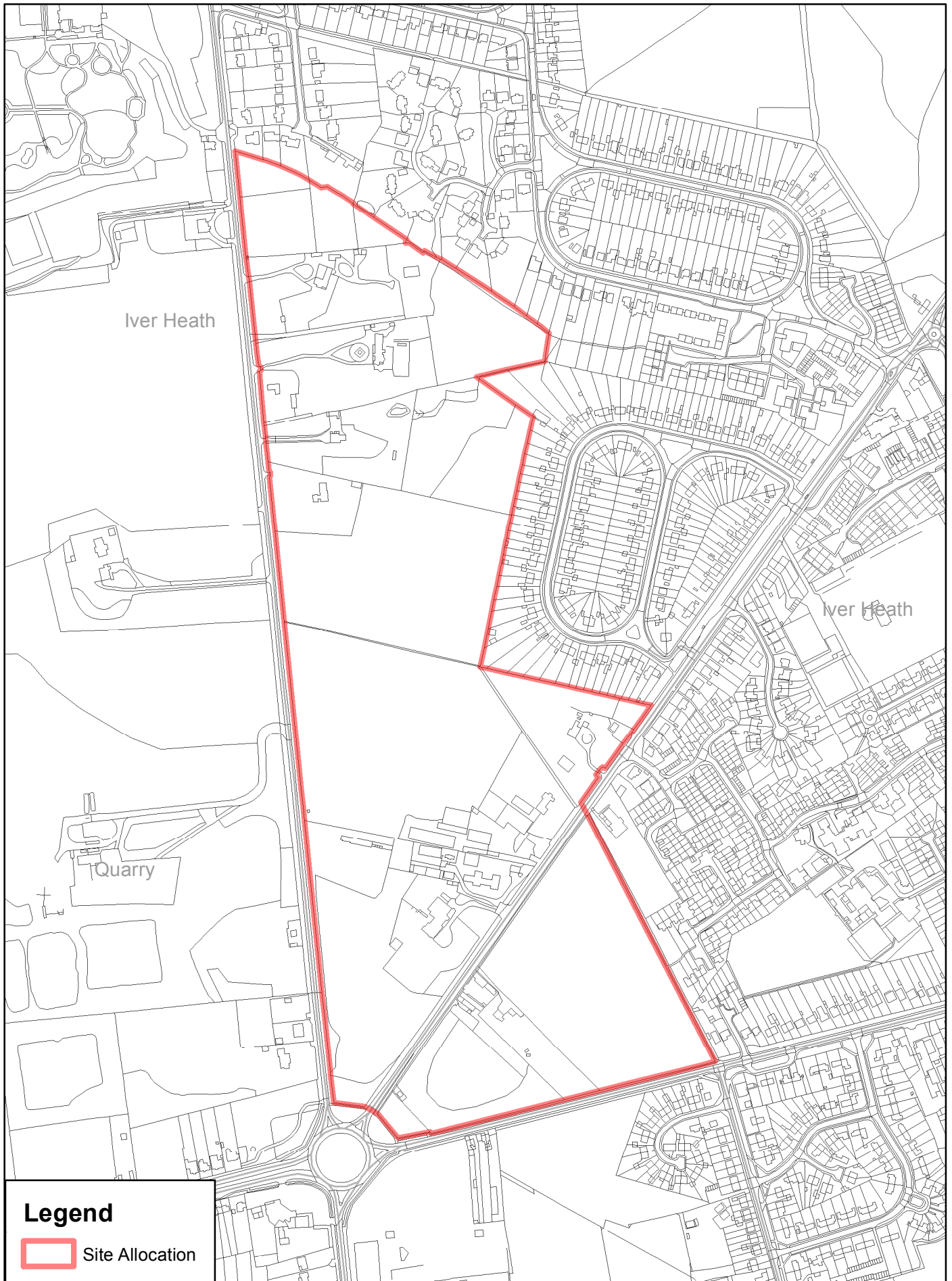
This map is reproduced from the Ordnance Survey map with the permission of the Controller of Her Majesty's Stationery Office © Crown Copyright. Unauthorised reproduction infringes Crown Copyright and may lead to prosecution and civil proceedings.

© Crown Copyright and database right 2019. Ordnance Survey 100023578.



This map is reproduced from the Ordnance Survey map with the permission of the Controller of Her Majesty's Stationery Office © Crown Copyright. Unauthorised reproduction infringes Crown Copyright and may lead to prosecution and civil proceedings.

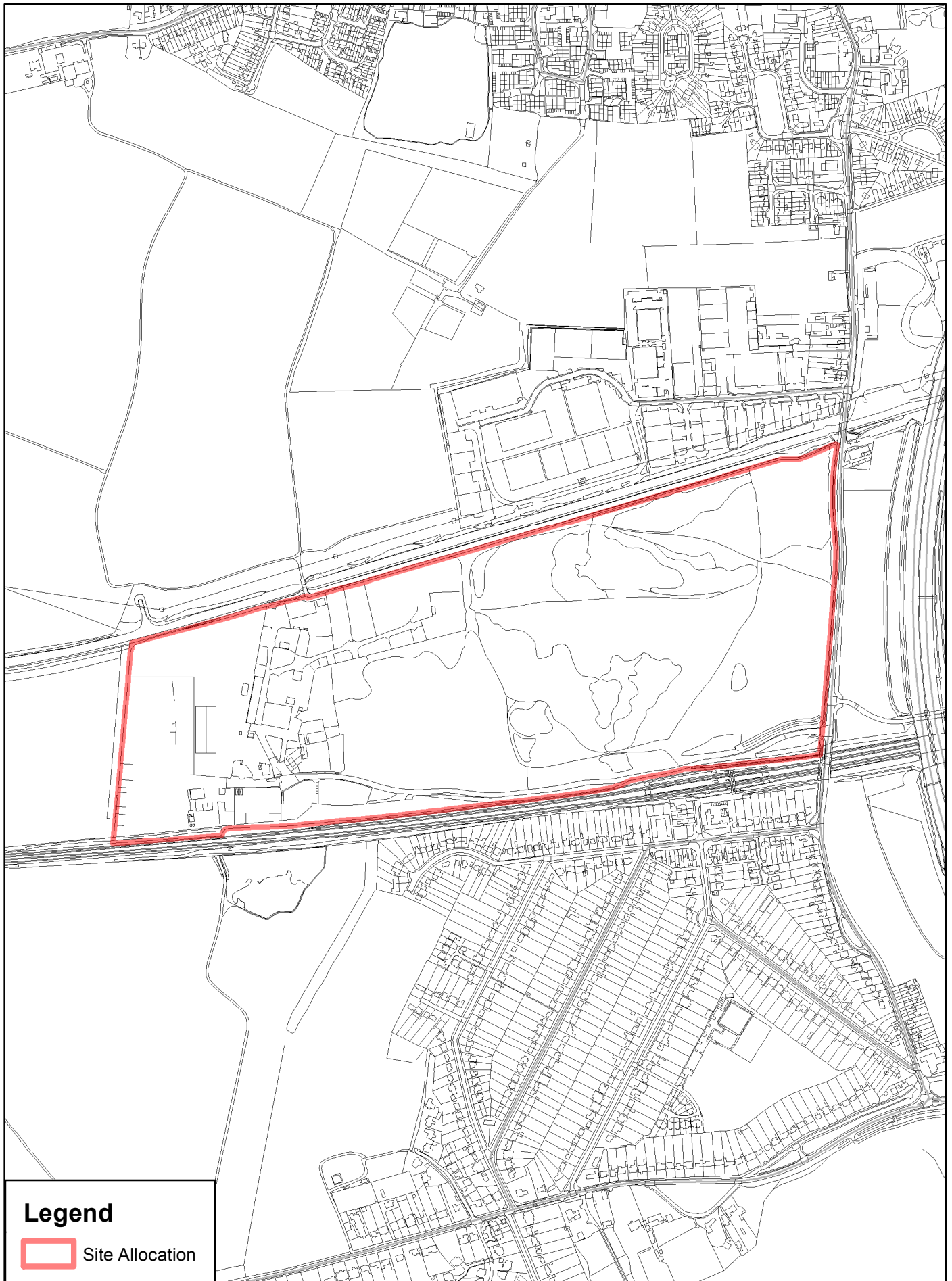
© Crown Copyright and database right 2019. Ordnance Survey 100023578.



This map is reproduced from the Ordnance Survey map with the permission of the Controller of Her Majesty's Stationery Office © Crown Copyright. Unauthorised reproduction infringes Crown Copyright and may lead to prosecution and civil proceedings.

© Crown Copyright and database right 2019. Ordnance Survey 100023578.

Building Places:
North of Iver Station, SP BP11, 45.2 ha



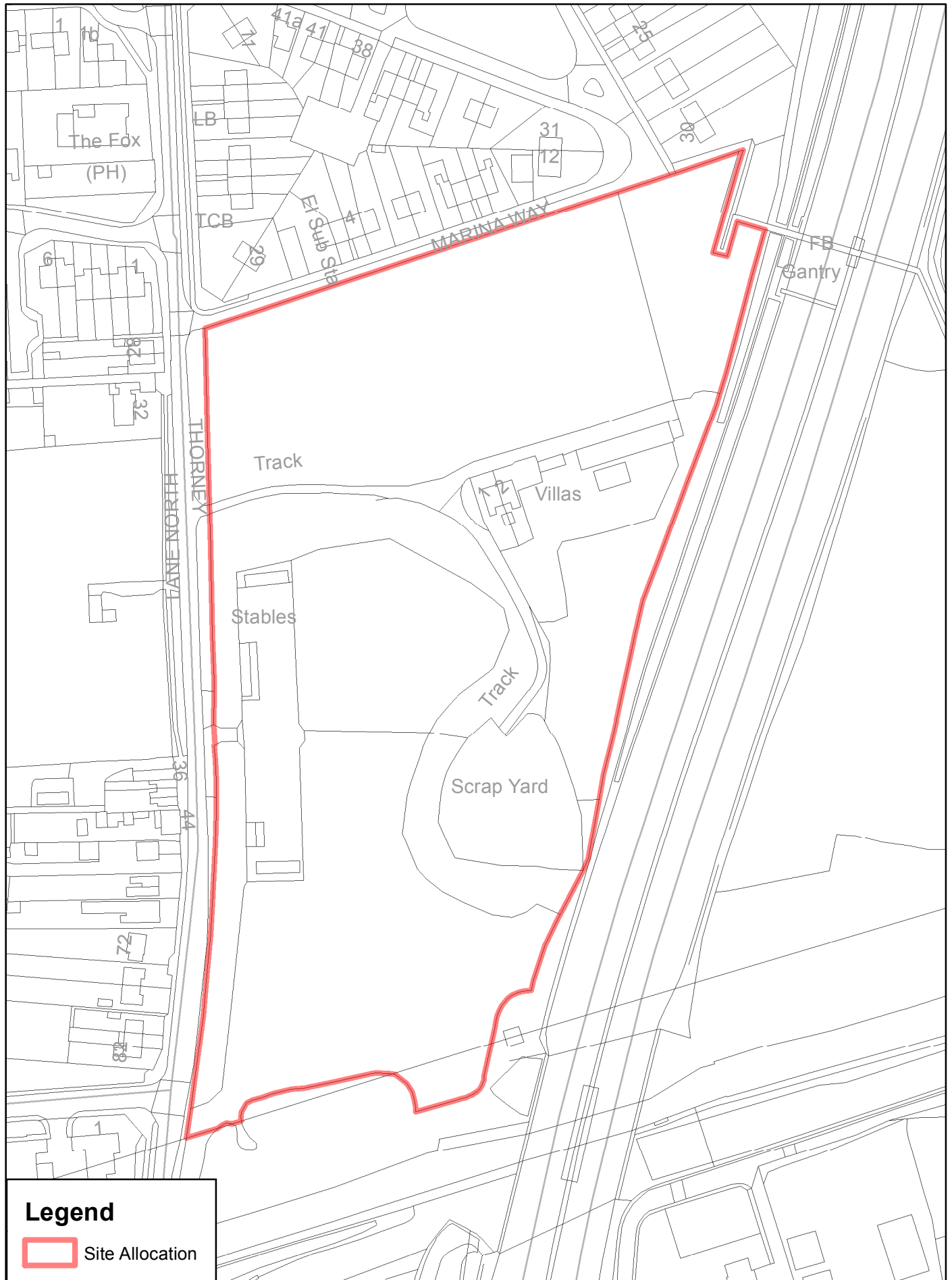
Legend

 Site Allocation

This map is reproduced from the Ordnance Survey map with the permission of the Controller of Her Majesty's Stationery Office © Crown Copyright. Unauthorised reproduction infringes Crown Copyright and may lead to prosecution and civil proceedings.

© Crown Copyright and database right 2019. Ordnance Survey 100023578.

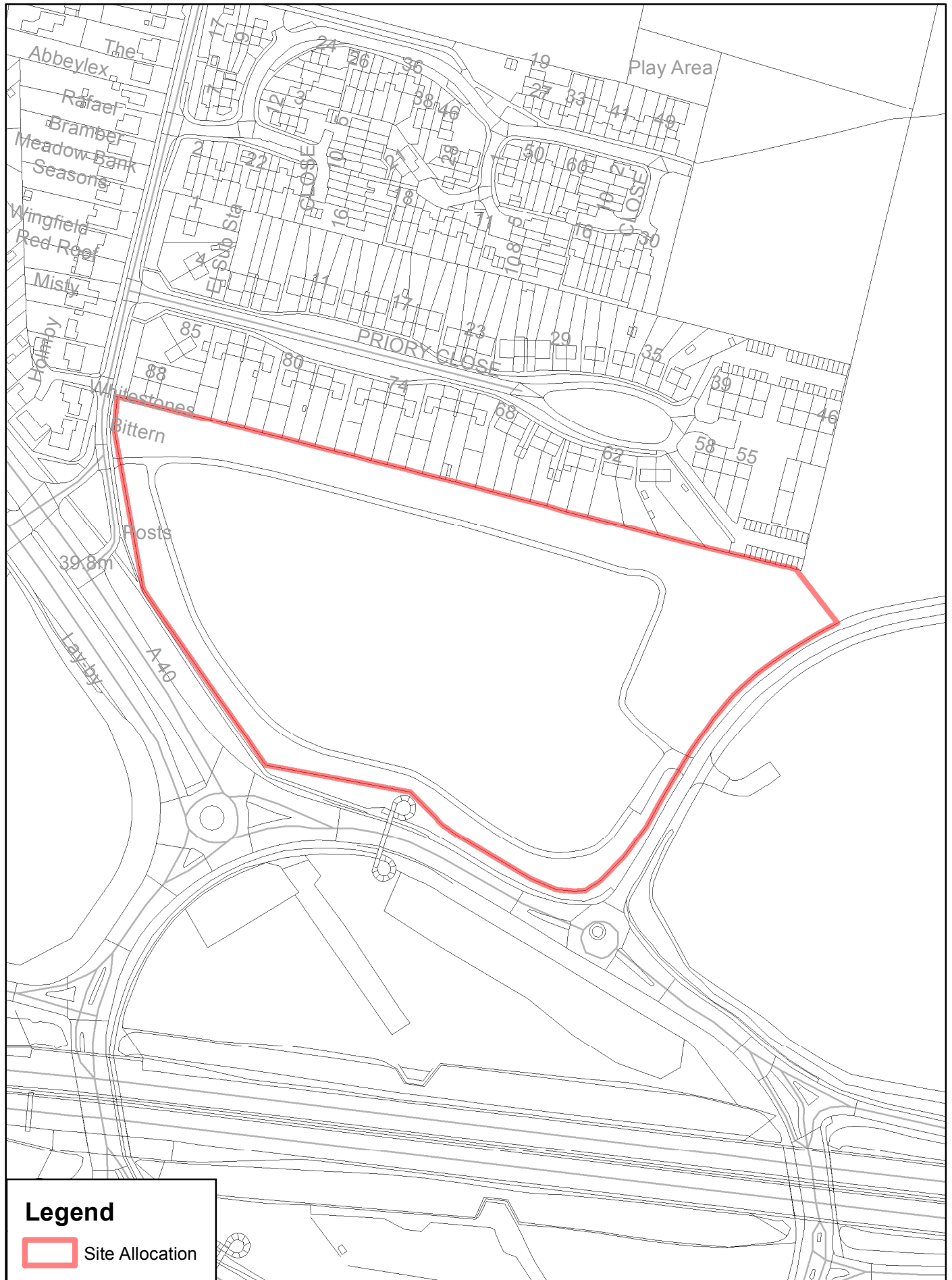
Building Places:
East of Ridgeway Business Park, Iver, SP BP12, 4.8 ha



This map is reproduced from the Ordnance Survey map with the permission of the Controller of Her Majesty's Stationery Office © Crown Copyright. Unauthorised reproduction infringes Crown Copyright and may lead to prosecution and civil proceedings.

© Crown Copyright and database right 2019. Ordnance Survey 100023578.

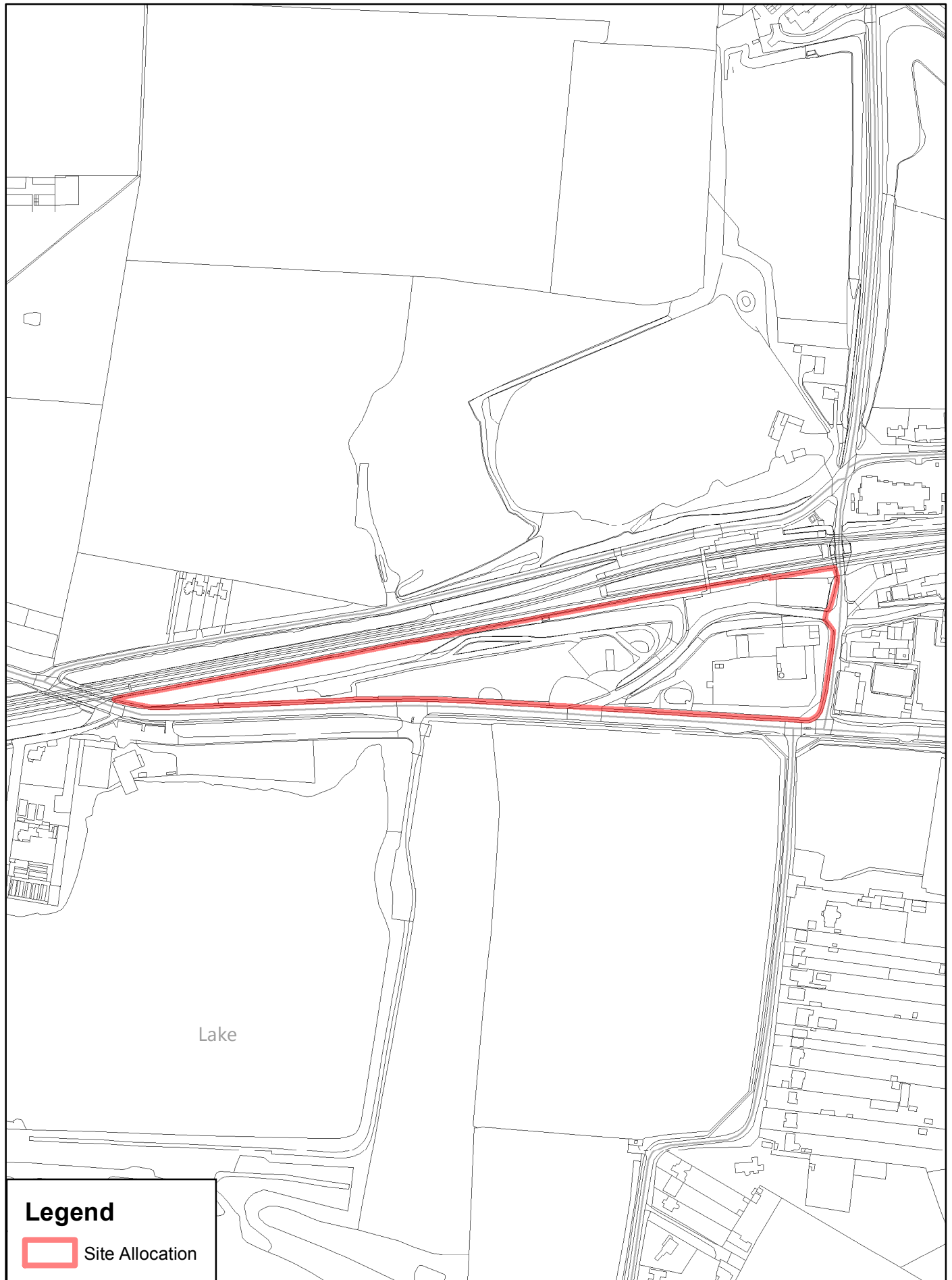
Building Places:
North of Denham Roundabout, SP BP13, 4.6 ha



This map is reproduced from the Ordnance Survey map with the permission of the Controller of Her Majesty's Stationery Office © Crown Copyright. Unauthorised reproduction infringes Crown Copyright and may lead to prosecution and civil proceedings.

© Crown Copyright and database right 2019. Ordnance Survey 100023578.

Building Places:
Land Adjacent to Taplow Station, SP BP14, 3.8 ha



This map is reproduced from the Ordnance Survey map with the permission of the Controller of Her Majesty's Stationery Office © Crown Copyright. Unauthorised reproduction infringes Crown Copyright and may lead to prosecution and civil proceedings.

© Crown Copyright and database right 2019. Ordnance Survey 100023578.